PROPERTY MAPS

EPPING

NEW HAMPSHIRE

REVISED & REPRINTED BY

CAI Technologies
Precision Mapping. Geospatial Solutions.

11 PLEASANT ST, LITTLETON, NH 03561
(800) 322-4540 WWW.CAI-TECH.COM

APRIL 1, 2016

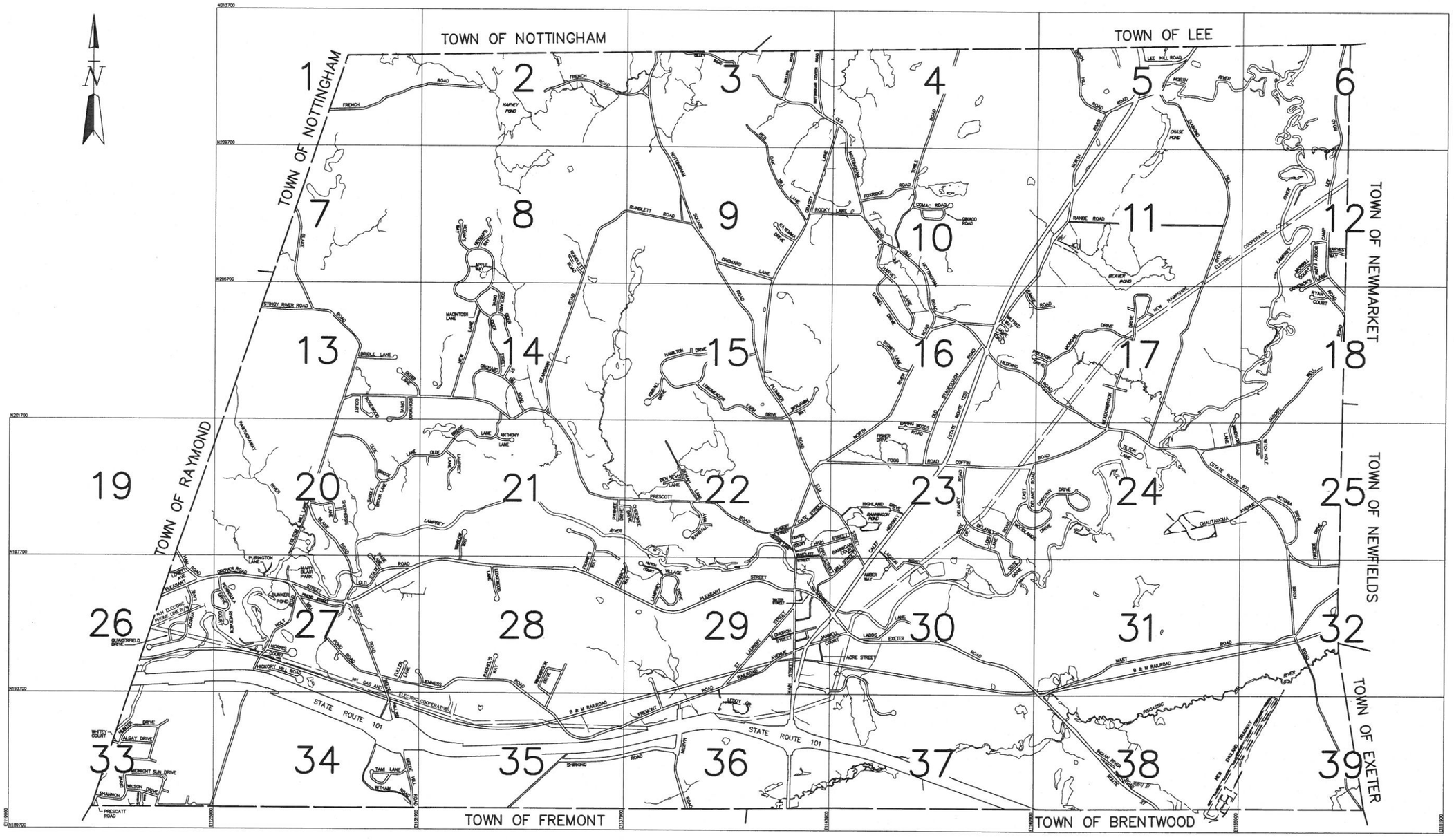

THIS MAP IS FOR ASSESSMENT PURPOSES. IT IS NOT VALID FOR LEGAL DESCRIPTION OR CONVEYANCE.

THE HORIZONTAL DATUM IS THE NEW HAMPSHIRE STATE PLANE COORDINATE SYSTEM, NAD 83.

ORIGINAL MAP DATA DEVELOPED BY JAMES W. SEWELL COMPANY.

CAI Technologies
Precision Mapping Geospatial Solutions
11 PLEASANT STREET, LITTLETON, NH 03561
800.322.4640 - WWW.CAI-TECH.COM

LEGEND

21 MAP SHEET NUMBER

N189700 E1119900 COORDINATE VALUE OF NEW HAMPSHIRE STATE PLANE COORDINATE SYSTEM

EASEMENT

SCALE 1" = 1400'

FEET 700 0 1400 2800 4200

METERS 350 0 350 700 1050

REVISED TO : APRIL 1, 2016

PROPERTY MAPS

EPPING

NEW HAMPSHIRE

INDEX MAP

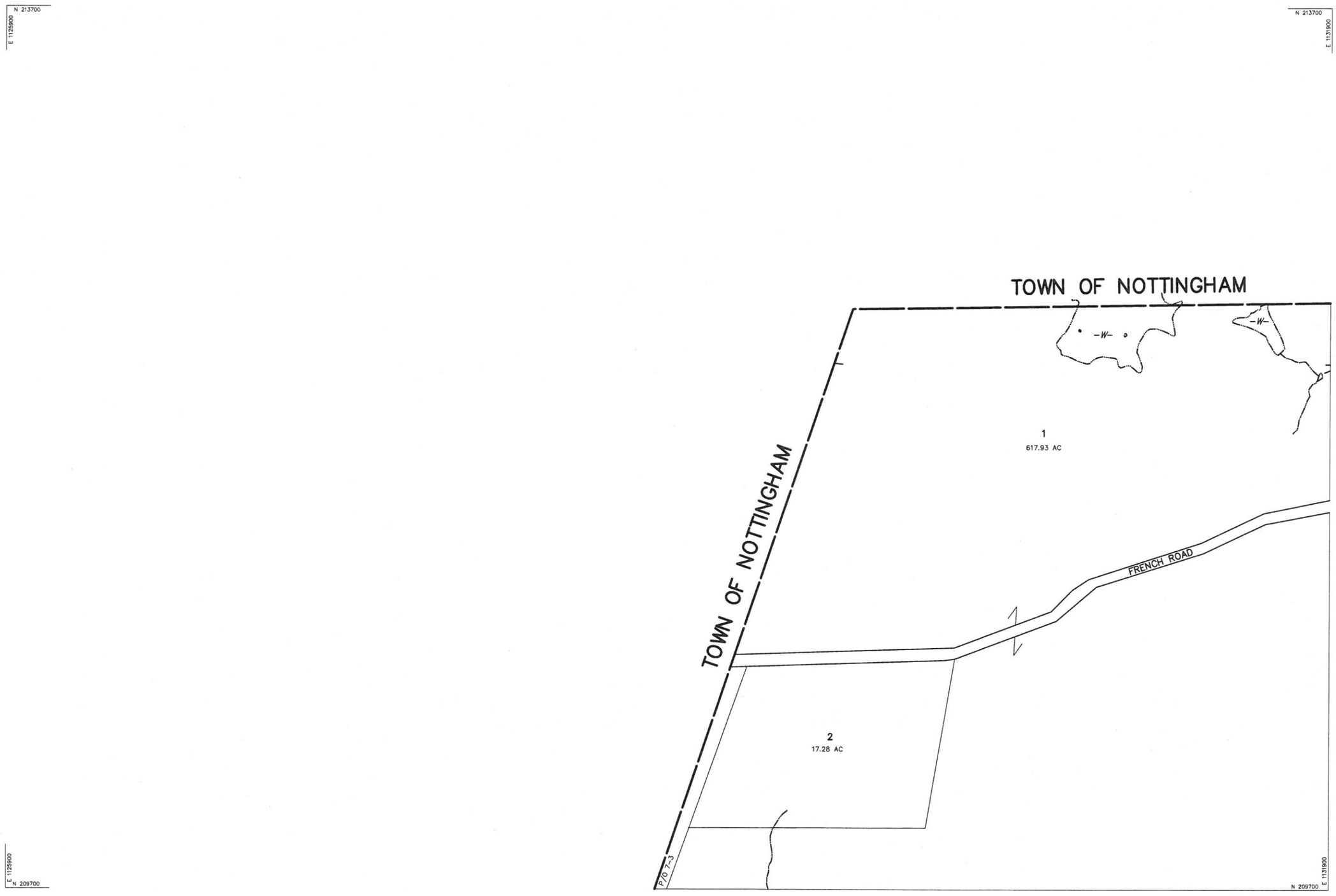

THIS MAP IS FOR ASSESSMENT PURPOSES. IT IS NOT VALID FOR LEGAL DESCRIPTION OR CONVEYANCE.

THE HORIZONTAL DATUM IS THE NEW HAMPSHIRE STATE PLANE COORDINATE SYSTEM, NAD 83.

ORIGINAL MAP DATA DEVELOPED BY JAMES W. SEWELL COMPANY.

REVISED & REPRINTED BY

CAI Technologies
Precision Mapping, Geospatial Solutions
11 PLEASANT STREET, LITTLETON, NH 03561
800.322.4540 - WWW.CAI-TECH.COM

LEGEND

PARCEL AREA . . . . . AC
MATCH LINE . . . . . P/O
WATER . . . . . W

SUBDIVISION LOT NO. . . . . (6-1)
BUILDING . . . . . .
RIGHT OF WAY/ACCESS . . . . . R/W
COMMON OWNERSHIP. . . . . .

FEET 50 0 200 400 600
SCALE 1" = 200'
50 0 50 100 150
METERS

REVISED TO : APRIL 1, 2016

PROPERTY MAPS

EPPING

NEW HAMPSHIRE

INDEX DIAGRAM

	2	
7	8	

GN

MAP NO.

1

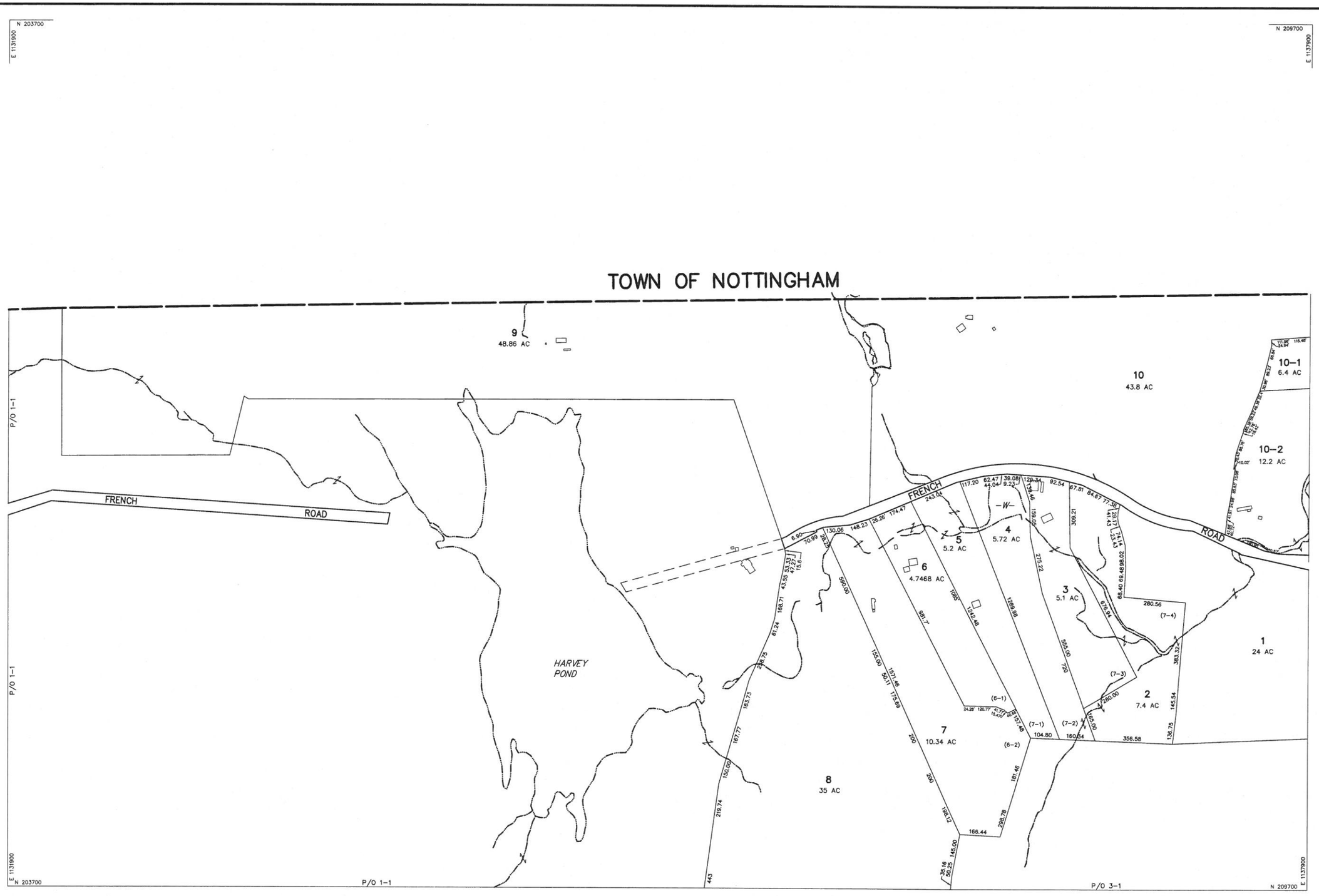

THIS MAP IS FOR ASSESSMENT PURPOSES. IT IS NOT VALID FOR LEGAL DESCRIPTION OR CONVEYANCE.

THE HORIZONTAL DATUM IS THE NEW HAMPSHIRE STATE PLANE COORDINATE SYSTEM, NAD 83.

ORIGINAL MAP DATA DEVELOPED BY JAMES W. SEWELL COMPANY.

REVISED & REPRINTED BY

CAI Technologies
Precision Mapping. Geospatial Solutions
11 PLEASANT STREET, LITTLETON, NH 03561
800.322.4540 - WWW.CAI-TECH.COM

LEGEND

PARCEL AREA . . . . . P/O . AC
MATCH LINE . . . . . .
WATER . . . . . -W-
SUBDIVISION LOT NO. . . . . (6-1)
BUILDING . . . . . .
RIGHT OF WAY/ACCESS . . . . . R/W
COMMON OWNERSHIP . . . . . .

FEET 50 0 200 400 600
SCALE 1" = 200'
METERS 50 0 50 100 150

REVISED TO : APRIL 1, 2016

PROPERTY MAPS

EPPING

NEW HAMPSHIRE

INDEX DIAGRAM

1		3
7	8	9

GN

MAP NO.

2

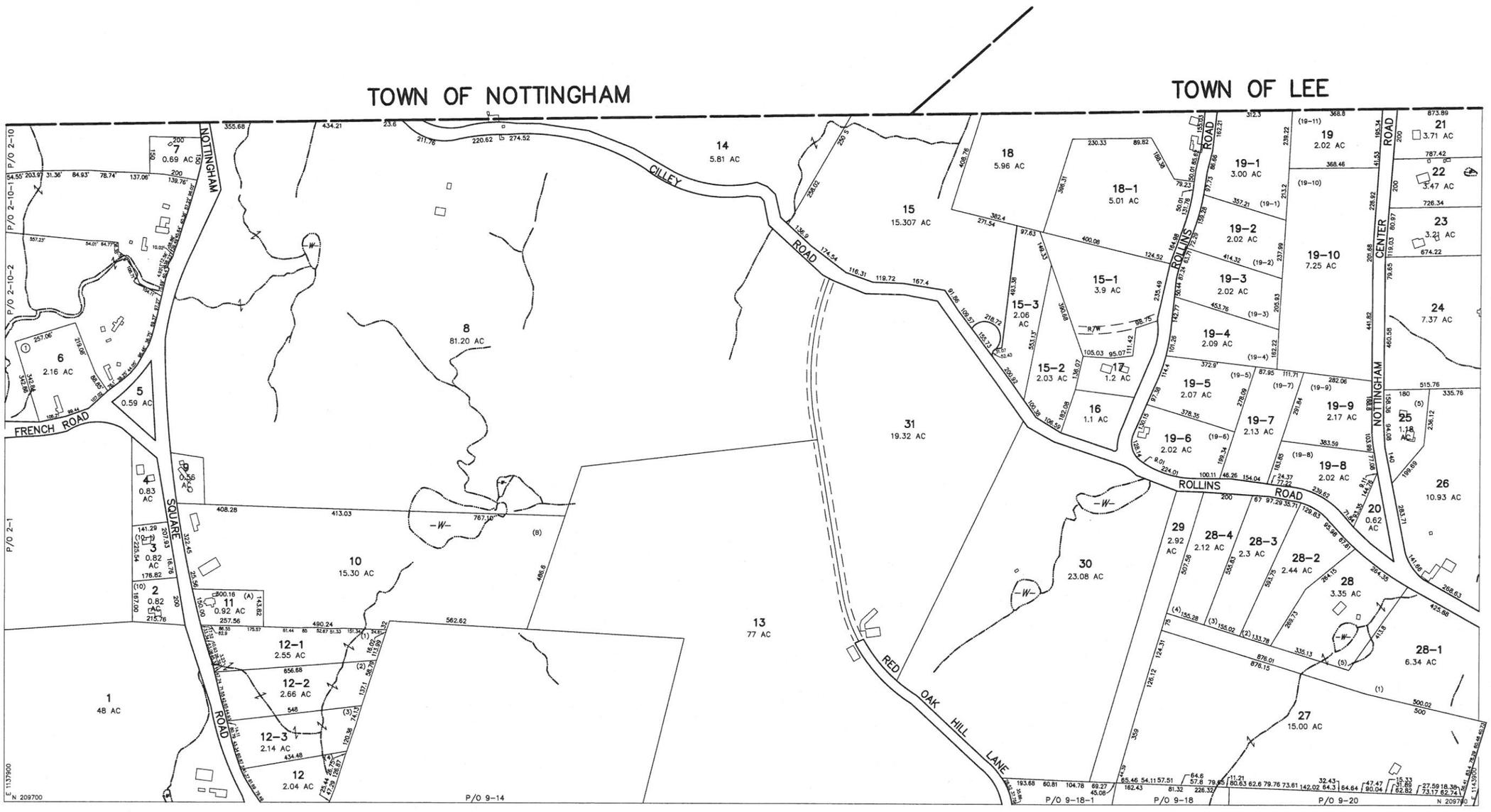

THIS MAP IS FOR ASSESSMENT PURPOSES. IT IS NOT VALID FOR LEGAL DESCRIPTION OR CONVEYANCE.

THE HORIZONTAL DATUM IS THE NEW HAMPSHIRE STATE PLANE COORDINATE SYSTEM, NAD 83.

ORIGINAL MAP DATA DEVELOPED BY JAMES W. SEWELL COMPANY.

REVISED & REPRINTED BY

CAI Technologies
Precision Mapping, Geospatial Solutions
11 PLEASANT STREET, LITTLETON, NH 03561
800.322.4540 - WWW.CAI-TECH.COM

LEGEND

PARCEL AREA . . . . . AC
MATCH LINE . . . . . P/O
WATER . . . . . -W-

SUBDIVISION LOT NO. . . . . (6-1)
BUILDING . . . . . .
RIGHT OF WAY/ACCESS 6/6
COMMON OWNERSHIP . . . . . .

SCALE 1" = 200'

FEET 50 0 200 400 600
METERS 50 0 50 100 150

REVISED TO : APRIL 1, 2016

PROPERTY MAPS

EPPING

NEW HAMPSHIRE

INDEX DIAGRAM

2		4
8	9	10

ON

MAP NO.

3

TOWN OF LEE

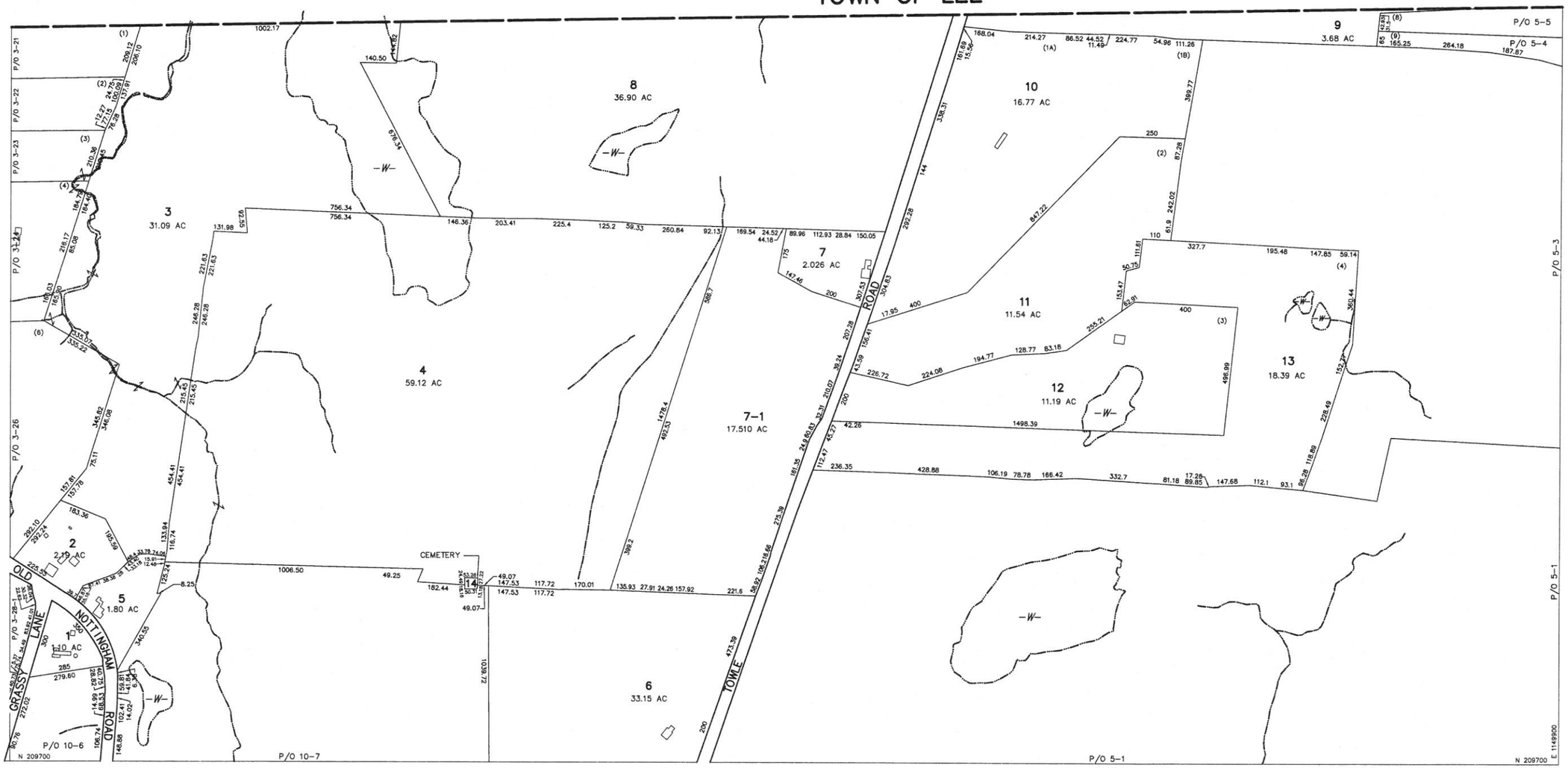

THIS MAP IS FOR ASSESSMENT PURPOSES. IT IS NOT VALID FOR LEGAL DESCRIPTION OR CONVEYANCE.

THE HORIZONTAL DATUM IS THE NEW HAMPSHIRE STATE PLANE COORDINATE SYSTEM, NAD 83.

ORIGINAL MAP DATA DEVELOPED BY JAMES W. SEWELL COMPANY.

REVISED & REPRINTED BY

CAI Technologies
Precision Mapping. Geospatial Solutions
11 PLEASANT STREET, LITTLETON, NH 03561
800.322.4540 - WWW.CAI-TECH.COM

LEGEND

PARCEL AREA . . . . . P/O . AC
MATCH LINE . . . . . .
WATER . . . . . -W-
SUBDIVISION LOT NO. . . . . (6-1)
BUILDING . . . . . .
RIGHT OF WAY/ACCESS . . . . . R/W
COMMON OWNERSHIP . . . . . .

SCALE 1" = 200'
FEET 50 0 200 400 600
METERS 50 0 50 100 150

REVISED TO : APRIL 1, 2016

PROPERTY MAPS

EPPING

NEW HAMPSHIRE

INDEX DIAGRAM

3		5
9	10	11

GN

MAP NO. 4

TOWN OF LEE

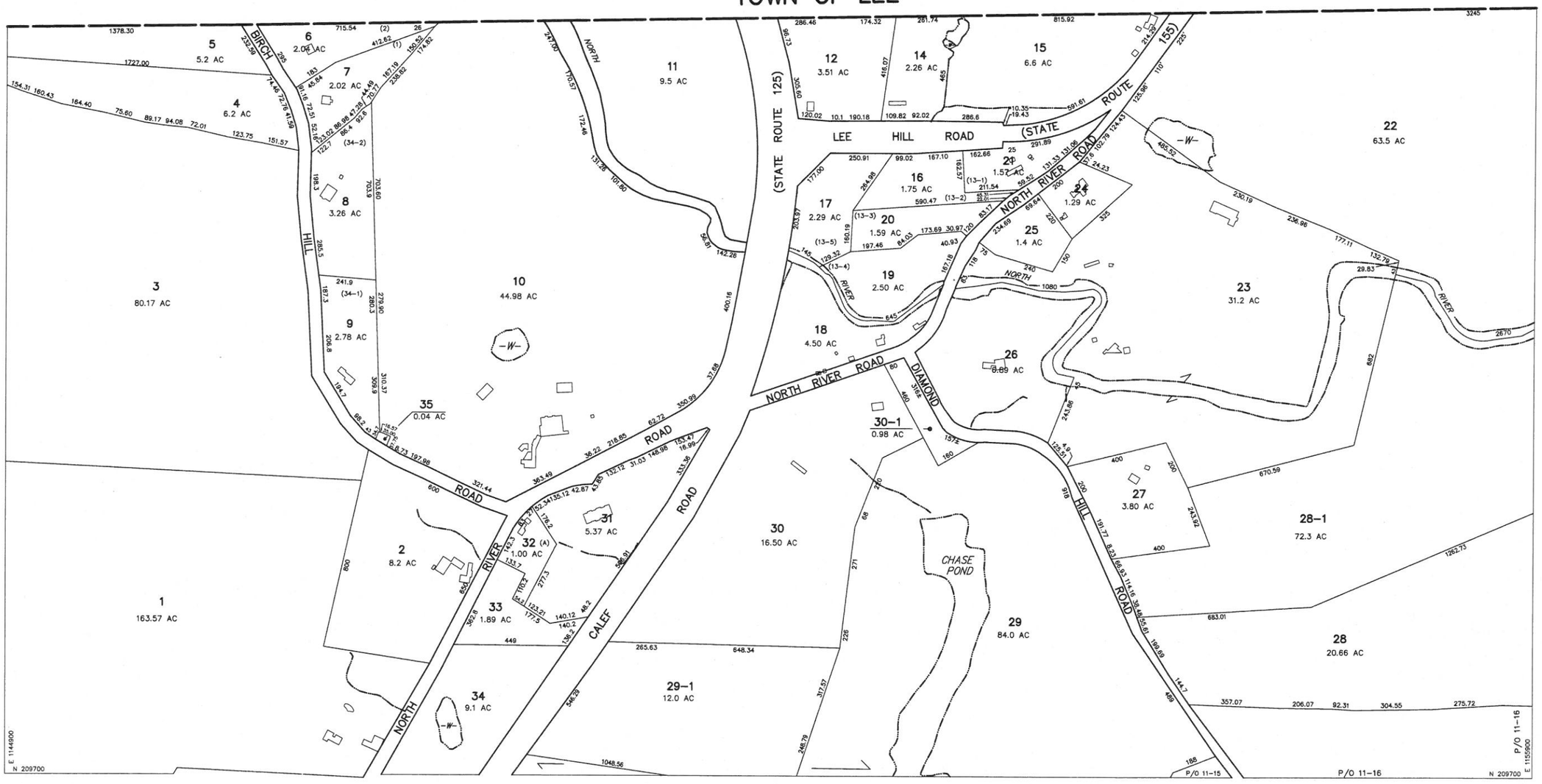

THIS MAP IS FOR ASSESSMENT PURPOSES. IT IS NOT VALID FOR LEGAL DESCRIPTION OR CONVEYANCE.

THE HORIZONTAL DATUM IS THE NEW HAMPSHIRE STATE PLANE COORDINATE SYSTEM, NAD 83.

ORIGINAL MAP DATA DEVELOPED BY JAMES W. SEWELL COMPANY.

REVISED & REPRINTED BY

CAI Technologies
Precision Mapping, Geospatial Solutions
11 PLEASANT STREET, LITTLETON, NH 03561
800.322.4540 - WWW.CAI-TECH.COM

LEGEND

PARCEL AREA . . . . . AC
MATCH LINE . . . . . P/O
WATER . . . . . -W-
SUBDIVISION LOT NO. . . . . (6-1)
BUILDING . . . . . .
RIGHT OF WAY/ACCESS . . . . . R/W
COMMON OWNERSHIP . . . . . .

SCALE 1" = 200'
FEET 50 0 200 400 600
METERS 50 0 50 100 150

REVISED TO : APRIL 1, 2016

PROPERTY MAPS

EPPING

NEW HAMPSHIRE

INDEX DIAGRAM

4		6
10	11	12

GN

MAP NO. 5

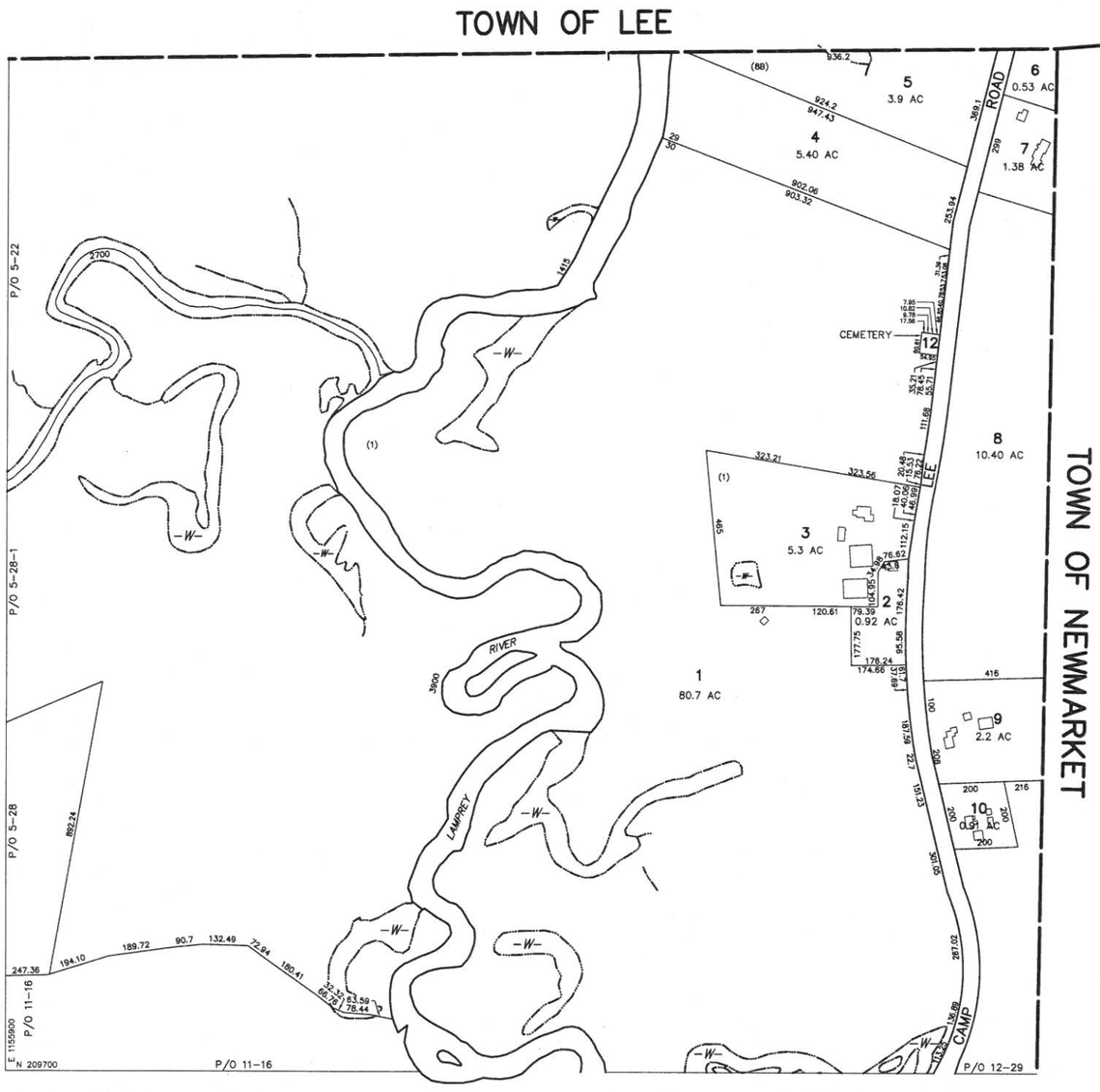

THIS MAP IS FOR ASSESSMENT PURPOSES. IT IS NOT VALID FOR LEGAL DESCRIPTION OR CONVEYANCE.

THE HORIZONTAL DATUM IS THE NEW HAMPSHIRE STATE PLANE COORDINATE SYSTEM, NAD 83.

ORIGINAL MAP DATA DEVELOPED BY JAMES W. SEWELL COMPANY.

REVISED & REPRINTED BY

CAI Technologies
Precision Mapping. Geospatial Solutions
11 PLEASANT STREET, LITTLETON, NH 03561
800.322.4540 - WWW.CAI-TECH.COM

LEGEND

PARCEL AREA . . . . . AC
MATCH LINE . . . . . P/O
WATER . . . . . -W-
SUBDIVISION LOT NO. . . . . (6-1)
BUILDING . . . . . .
RIGHT OF WAY/ACCESS 5/8
COMMON OWNERSHIP. . . . . .

SCALE 1" = 200'
FEET 50 0 200 400 600
METERS 50 0 50 100 150

REVISED TO : APRIL 1, 2016

PROPERTY MAPS

EPPING

NEW HAMPSHIRE

INDEX DIAGRAM
5
11 12
GN

MAP NO.
6

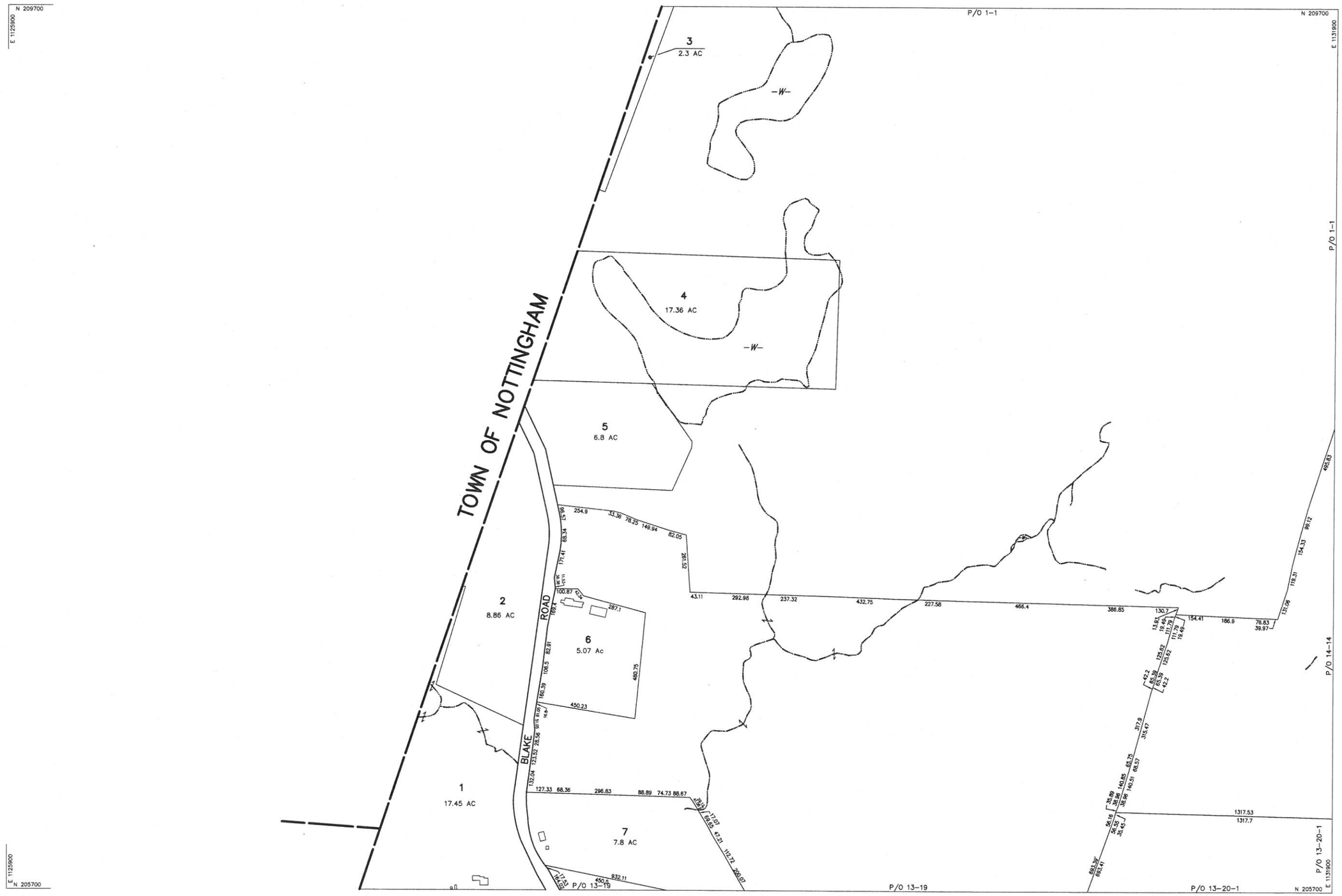

THIS MAP IS FOR ASSESSMENT PURPOSES. IT IS NOT VALID FOR LEGAL DESCRIPTION OR CONVEYANCE.

THE HORIZONTAL DATUM IS THE NEW HAMPSHIRE STATE PLANE COORDINATE SYSTEM, NAD 83.

ORIGINAL MAP DATA DEVELOPED BY JAMES W. SEWELL COMPANY.

REVISED & REPRINTED BY

CAI Technologies
Precision Mapping Geospatial Solutions
11 PLEASANT STREET, LITTLETON, NH 03561
800.322.4540 - WWW.CAI-TECH.COM

LEGEND

PARCEL AREA . . . . . AC
MATCH LINE . . . . . P/O
WATER . . . . . W

SUBDIVISION LOT NO. . . . . (6-1)
BUILDING . . . . . .
RIGHT OF WAY/ACCESS 876
COMMON OWNERSHIP . . . . . .

SCALE 1" = 200'
FEET 50 0 200 400 600
METERS 50 0 50 100 150

REVISED TO : APRIL 1, 2016

PROPERTY MAPS

EPPING

NEW HAMPSHIRE

INDEX DIAGRAM

	1	2
	8	
13	14	

ON

MAP NO. 7

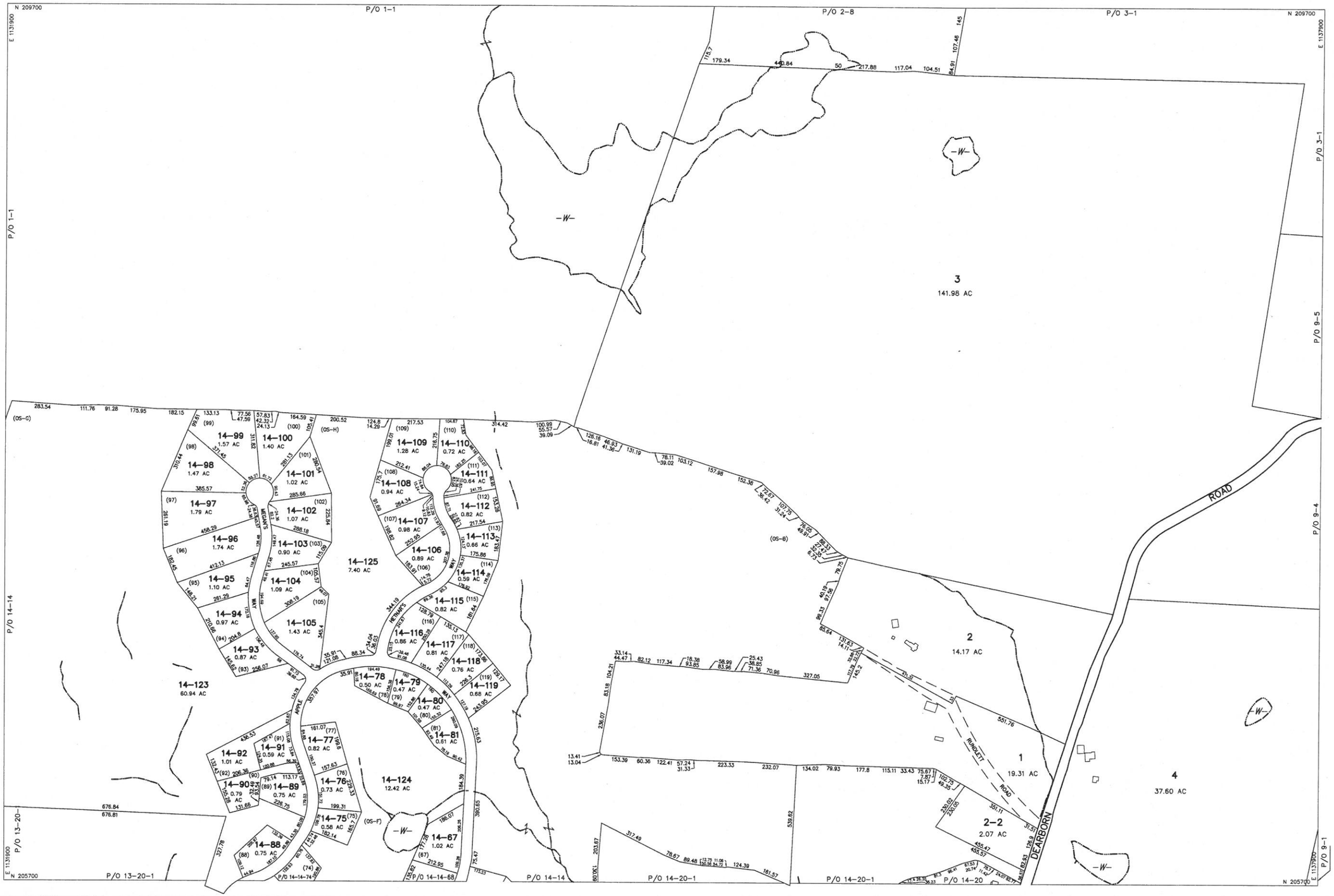

THIS MAP IS FOR ASSESSMENT PURPOSES. IT IS NOT VALID FOR LEGAL DESCRIPTION OR CONVEYANCE.

THE HORIZONTAL DATUM IS THE NEW HAMPSHIRE STATE PLANE COORDINATE SYSTEM, NAD 83.

ORIGINAL MAP DATA DEVELOPED BY JAMES W. SEWELL COMPANY.

REVISED & REPRINTED BY

CAI Technologies
Precision Mapping, Geospatial Solutions
11 PLEASANT STREET, LITTLETON, NH 03561
800.322.4540 - WWW.CAI-TECH.COM

LEGEND

PARCEL AREA . . . . . AC
MATCH LINE . . . . . P/O
WATER . . . . . -W-
SUBDIVISION LOT NO. . . . . (6-1)
BUILDING . . . . . .
RIGHT OF WAY/ACCESS . . . . . R/W
COMMON OWNERSHIP . . . . . .

FEET 50 0 200 400 600
SCALE 1" = 200'
METERS 50 0 50 100 150

REVISED TO : APRIL 1, 2016

PROPERTY MAPS

EPPING

NEW HAMPSHIRE

INDEX DIAGRAM

1	2	3
7		9
13	14	15

GN

MAP NO. 8

THIS MAP IS FOR ASSESSMENT PURPOSES. IT IS NOT VALID FOR LEGAL DESCRIPTION OR CONVEYANCE.

THE HORIZONTAL DATUM IS THE NEW HAMPSHIRE STATE PLANE COORDINATE SYSTEM, NAD 83.

ORIGINAL MAP DATA DEVELOPED BY JAMES W. SEWELL COMPANY.

REVISED & REPRINTED BY

CAI Technologies
Precision Mapping. Geospatial Solutions
11 PLEASANT STREET, LITTLETON, NH 03561
800.322.4540 - WWW.CAI-TECH.COM

LEGEND

PARCEL AREA . . . . . AC
MATCH LINE . . . . . P/O
WATER . . . . . -W-
SUBDIVISION LOT NO. . . . . (6-1)
BUILDING . . . . . .
RIGHT OF WAY/ACCESS . . . . . .
COMMON OWNERSHIP . . . . . .

SCALE 1" = 200'
FEET 50 0 200 400 600
METERS 50 0 50 100 150

REVISED TO : APRIL 1, 2016

PROPERTY MAPS

EPPING

NEW HAMPSHIRE

INDEX DIAGRAM

2	3	4
8		10
14	15	16

ON

MAP NO. 9

THIS MAP IS FOR ASSESSMENT PURPOSES. IT IS NOT VALID FOR LEGAL DESCRIPTION OR CONVEYANCE.

THE HORIZONTAL DATUM IS THE NEW HAMPSHIRE STATE PLANE COORDINATE SYSTEM, NAD 83.

ORIGINAL MAP DATA DEVELOPED BY JAMES W. SEWELL COMPANY.

REVISED & REPRINTED BY

CAI Technologies
Precision Mapping, Geospatial Solutions
11 PLEASANT STREET, LITTLETON, NH 03561
800.322.4540 - WWW.CAI-TECH.COM

LEGEND

PARCEL AREA . . . . . AC
MATCH LINE . . . . . P/O
WATER . . . . . -W-
SUBDIVISION LOT NO. . . . . (6-1)
BUILDING . . . . . .
RIGHT OF WAY/ACCESS . . . . . R/W
COMMON OWNERSHIP . . . . . .

FEET 50 0 200 400 600
METERS 50 0 50 100 150
SCALE 1" = 200'

REVISED TO : APRIL 1, 2016

PROPERTY MAPS

EPPING

NEW HAMPSHIRE

INDEX DIAGRAM

3	4	5
9		11
15	16	17

MAP NO. 10

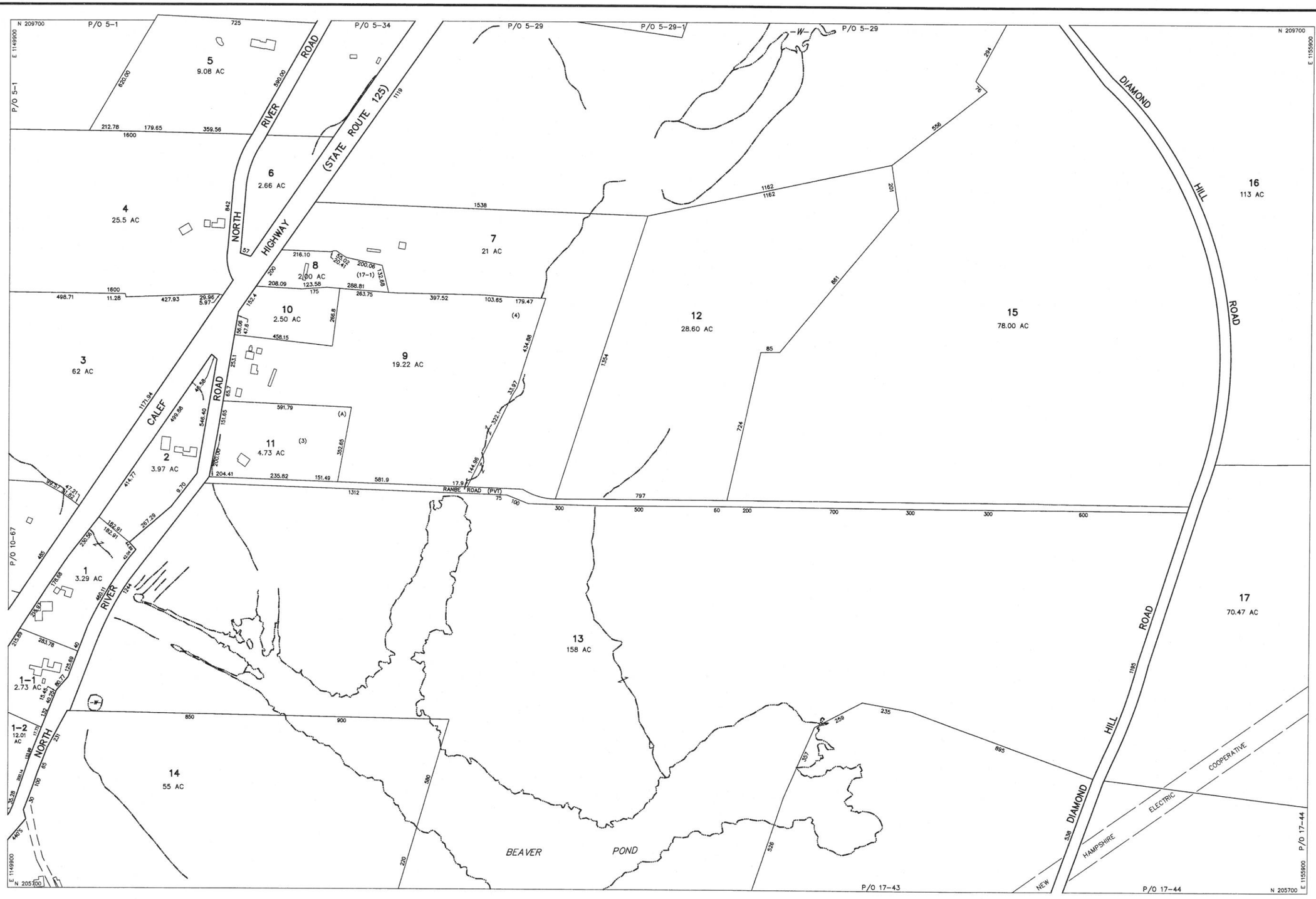

THIS MAP IS FOR ASSESSMENT PURPOSES. IT IS NOT VALID FOR LEGAL DESCRIPTION OR CONVEYANCE.

THE HORIZONTAL DATUM IS THE NEW HAMPSHIRE STATE PLANE COORDINATE SYSTEM, NAD 83.

ORIGINAL MAP DATA DEVELOPED BY JAMES W. SEWELL COMPANY.

REVISED & REPRINTED BY

CAI Technologies
Precision Mapping Geospatial Solutions
11 PLEASANT STREET, LITTLETON, NH 03561
800.322.4540 - WWW.CAI-TECH.COM

LEGEND

PARCEL AREA . . . . . P/O . AC
MATCH LINE . . . . . —W—
WATER . . . . . —W—
SUBDIVISION LOT NO. . . . . (6-1)
BUILDING . . . . . .
RIGHT OF WAY/ACCESS . . . . . R/W
COMMON OWNERSHIP . . . . . .

SCALE 1" = 200'
FEET 50 0 200 400 600
METERS 50 0 50 100 150

REVISED TO : APRIL 1, 2016

PROPERTY MAPS

EPPING

NEW HAMPSHIRE

INDEX DIAGRAM

4	5	6
10		12
16	17	18

ON N

MAP NO. 11

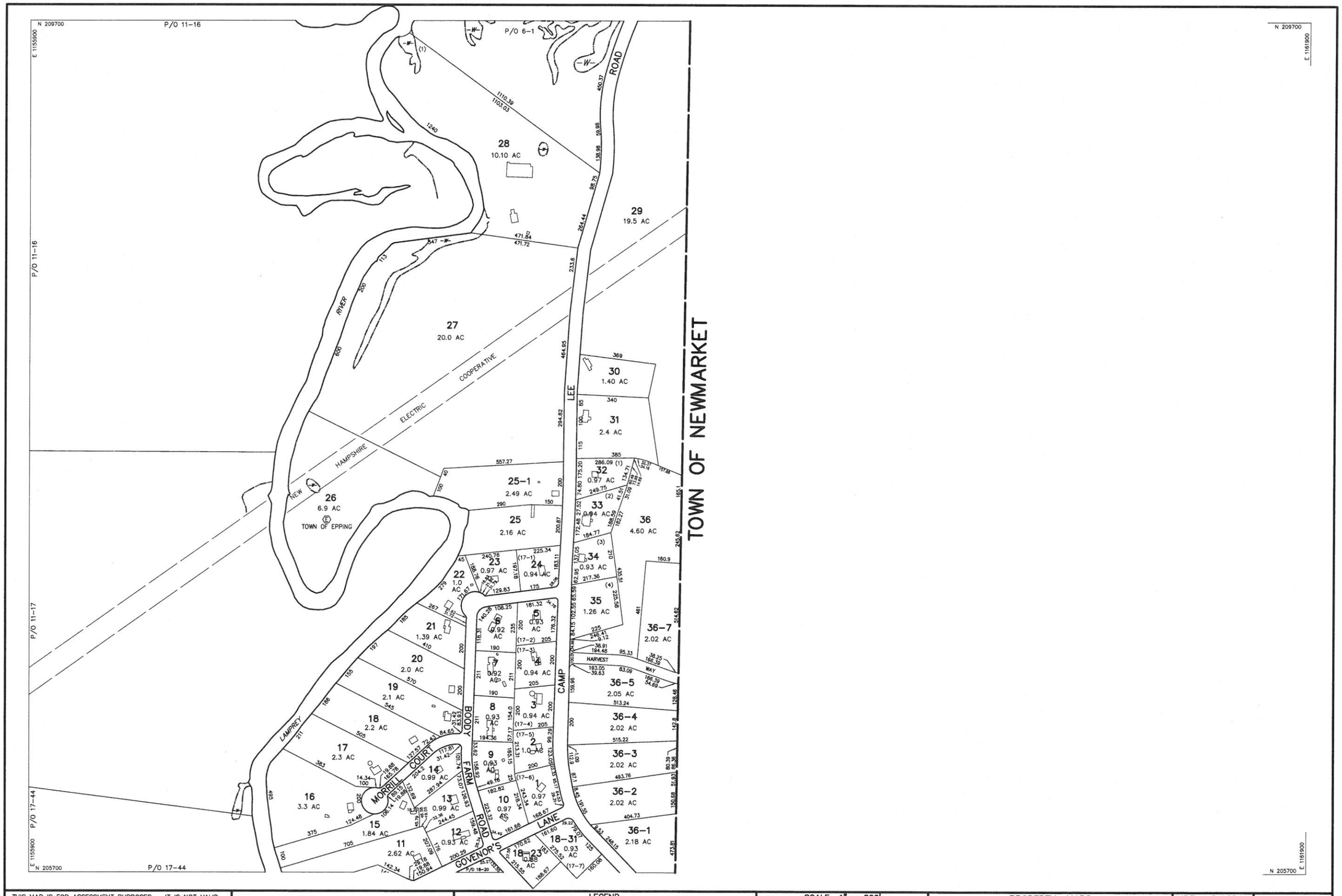

THIS MAP IS FOR ASSESSMENT PURPOSES. IT IS NOT VALID FOR LEGAL DESCRIPTION OR CONVEYANCE.

THE HORIZONTAL DATUM IS THE NEW HAMPSHIRE STATE PLANE COORDINATE SYSTEM, NAD 83.

ORIGINAL MAP DATA DEVELOPED BY JAMES W. SEWELL COMPANY.

REVISED & REPRINTED BY

CAI Technologies
Precision Mapping Geospatial Solutions
11 PLEASANT STREET, LITTLETON, NH 03561
800.322.4540 - WWW.CAI-TECH.COM

LEGEND

PARCEL AREA . . . . . P/O . AC
MATCH LINE . . . . . .
WATER . . . . . -W-
SUBDIVISION LOT NO. . . . . (6-1)
BUILDING . . . . . .
RIGHT OF WAY/ACCESS . . . . . .
COMMON OWNERSHIP . . . . . .

SCALE 1" = 200'
FEET 50 0 200 400 600
METERS 50 0 50 100 150

REVISED TO : APRIL 1, 2016

PROPERTY MAPS

EPPING

NEW HAMPSHIRE

INDEX DIAGRAM

5	6	
11		
17	18	

GN

MAP NO. 12

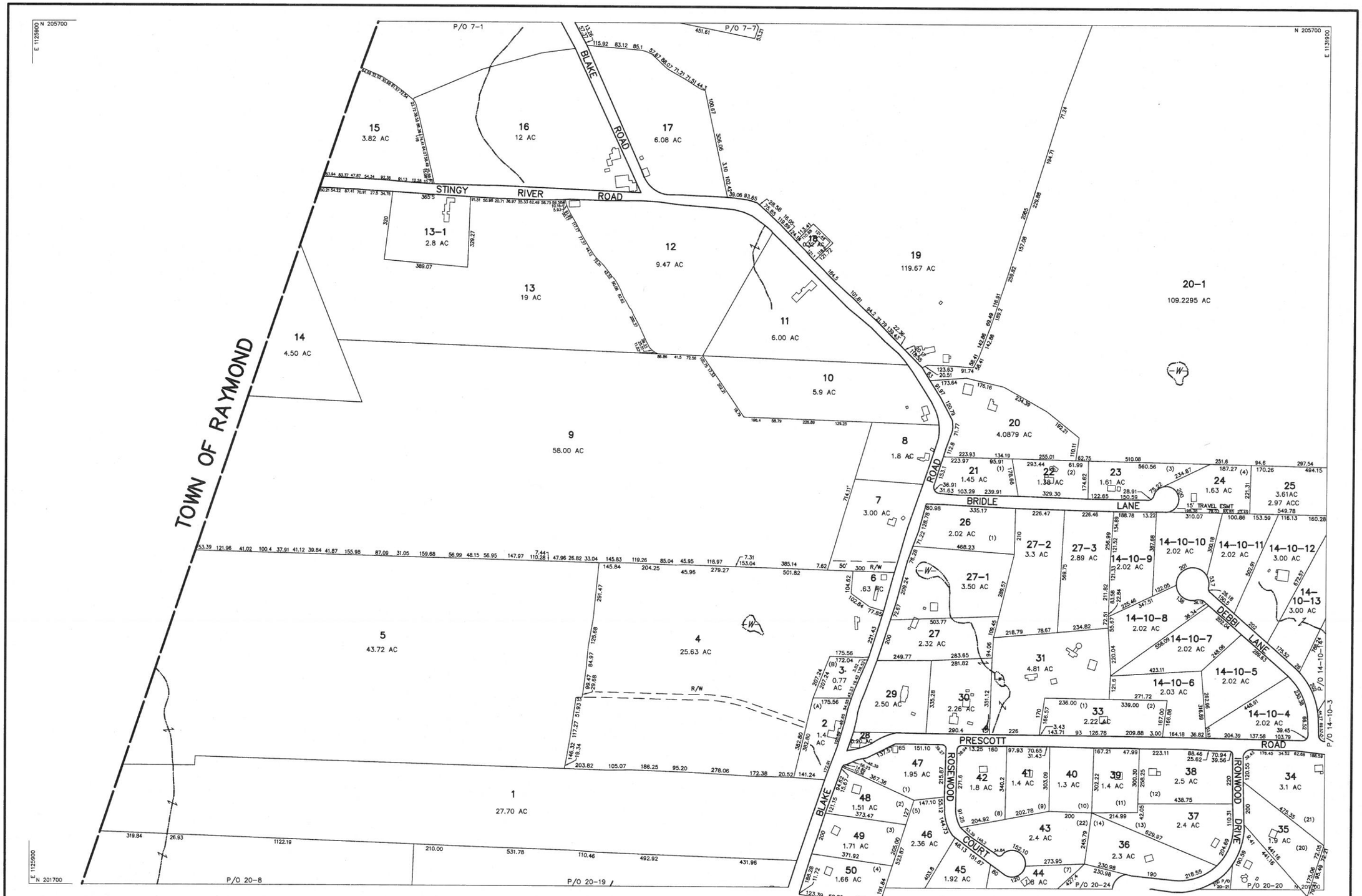

THIS MAP IS FOR ASSESSMENT PURPOSES. IT IS NOT VALID FOR LEGAL DESCRIPTION OR CONVEYANCE.

THE HORIZONTAL DATUM IS THE NEW HAMPSHIRE STATE PLANE COORDINATE SYSTEM, NAD 83.

ORIGINAL MAP DATA DEVELOPED BY JAMES W. SEWELL COMPANY.

REVISED & REPRINTED BY

CAI Technologies
Precision Mapping, Geospatial Solutions
11 PLEASANT STREET, LITTLETON, NH 03561
800.322.4540 - WWW.CAI-TECH.COM

LEGEND

PARCEL AREA . . . . . AC
MATCH LINE . . . . . P/O
WATER . . . . . -W-
SUBDIVISION LOT NO. . . . . (6-1)
BUILDING . . . . . .
RIGHT OF WAY/ACCESS . . . . . R/W
COMMON OWNERSHIP . . . . . .

SCALE 1" = 200'

FEET 50 0 200 400 600
METERS 50 0 50 100 150

REVISED TO : APRIL 1, 2016

PROPERTY MAPS

EPPING

NEW HAMPSHIRE

INDEX DIAGRAM

	7	8
		14
19	20	21

GN

MAP NO. 13

THIS MAP IS FOR ASSESSMENT PURPOSES. IT IS NOT VALID FOR LEGAL DESCRIPTION OR CONVEYANCE.

THE HORIZONTAL DATUM IS THE NEW HAMPSHIRE STATE PLANE COORDINATE SYSTEM, NAD 83.

ORIGINAL MAP DATA DEVELOPED BY JAMES W. SEWELL COMPANY.

REVISED & REPRINTED BY

CAI Technologies
Precision Mapping, Geospatial Solutions
11 PLEASANT STREET, LITTLETON, NH 03561
800.322.4540 - WWW.CAI-TECH.COM

LEGEND

PARCEL AREA . . . . . AC
MATCH LINE . . . . . P/O
WATER . . . . . W

SUBDIVISION LOT NO. . . . . (6-1)
BUILDING . . . . . .
RIGHT OF WAY/ACCESS . . . . . R/W
COMMON OWNERSHIP . . . . . .

SCALE 1" = 200'
FEET 50 0 200 400 600
METERS 50 0 50 100 150

REVISED TO : APRIL 1, 2016

PROPERTY MAPS

EPPING

NEW HAMPSHIRE

INDEX DIAGRAM

7	8	9
13		15
20	21	22

ON

MAP NO. 14

THIS MAP IS FOR ASSESSMENT PURPOSES. IT IS NOT VALID FOR LEGAL DESCRIPTION OR CONVEYANCE.

THE HORIZONTAL DATUM IS THE NEW HAMPSHIRE STATE PLANE COORDINATE SYSTEM, NAD 83.

ORIGINAL MAP DATA DEVELOPED BY JAMES W. SEWELL COMPANY.

REVISED & REPRINTED BY

CAI Technologies
Precision Mapping. Geospatial Solutions
11 PLEASANT STREET, LITTLETON, NH 03561
800.322.4540 - WWW.CAI-TECH.COM

LEGEND

PARCEL AREA . . . . . AC
MATCH LINE . . . . . P/O
WATER . . . . . -W-

SUBDIVISION LOT NO. . . . . (6-1)
BUILDING . . . . . .
RIGHT OF WAY/ACCESS . . . . . R/W
COMMON OWNERSHIP . . . . . .

SCALE 1" = 200'
FEET 50 0 200 400 600
METERS 50 0 50 100 150

REVISED TO : APRIL 1, 2016

PROPERTY MAPS

EPPING

NEW HAMPSHIRE

INDEX DIAGRAM

8	9	10
14		16
21	22	23

ON

MAP NO. 15

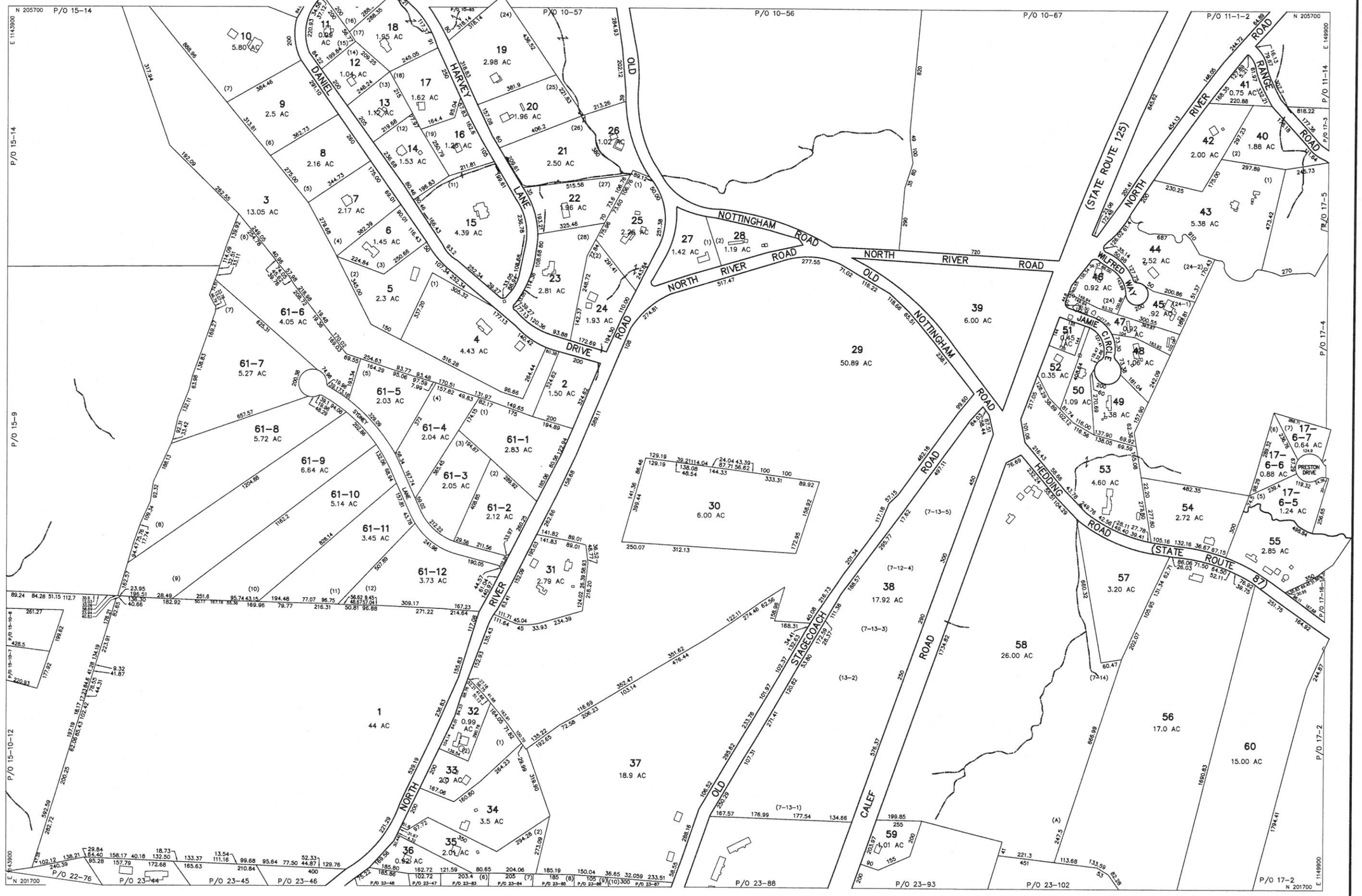

THIS MAP IS FOR ASSESSMENT PURPOSES. IT IS NOT VALID FOR LEGAL DESCRIPTION OR CONVEYANCE.

THE HORIZONTAL DATUM IS THE NEW HAMPSHIRE STATE PLANE COORDINATE SYSTEM, NAD 83.

ORIGINAL MAP DATA DEVELOPED BY JAMES W. SEWELL COMPANY.

REVISED & REPRINTED BY

CAI Technologies
Personal Mapping Ownership Solutions
11 PLEASANT STREET, LITTLETON, NH 03561
800.322.4540 - WWW.CAI-TECH.COM

LEGEND

PARCEL AREA . . . . . AC
MATCH LINE . . . . . P/O
WATER . . . . . W
SUBDIVISION LOT NO. . . . . (6-1)
BUILDING . . . . . .
RIGHT OF WAY/ACCESS . . . . . R/W
COMMON OWNERSHIP . . . . . .

SCALE 1" = 200'
FEET 50 0 200 400 600
METERS 50 0 50 100 150

REVISED TO : APRIL 1, 2016

PROPERTY MAPS

EPPING

NEW HAMPSHIRE

INDEX DIAGRAM

9	10	11
15		17
22	23	24

ON N

MAP NO. 16

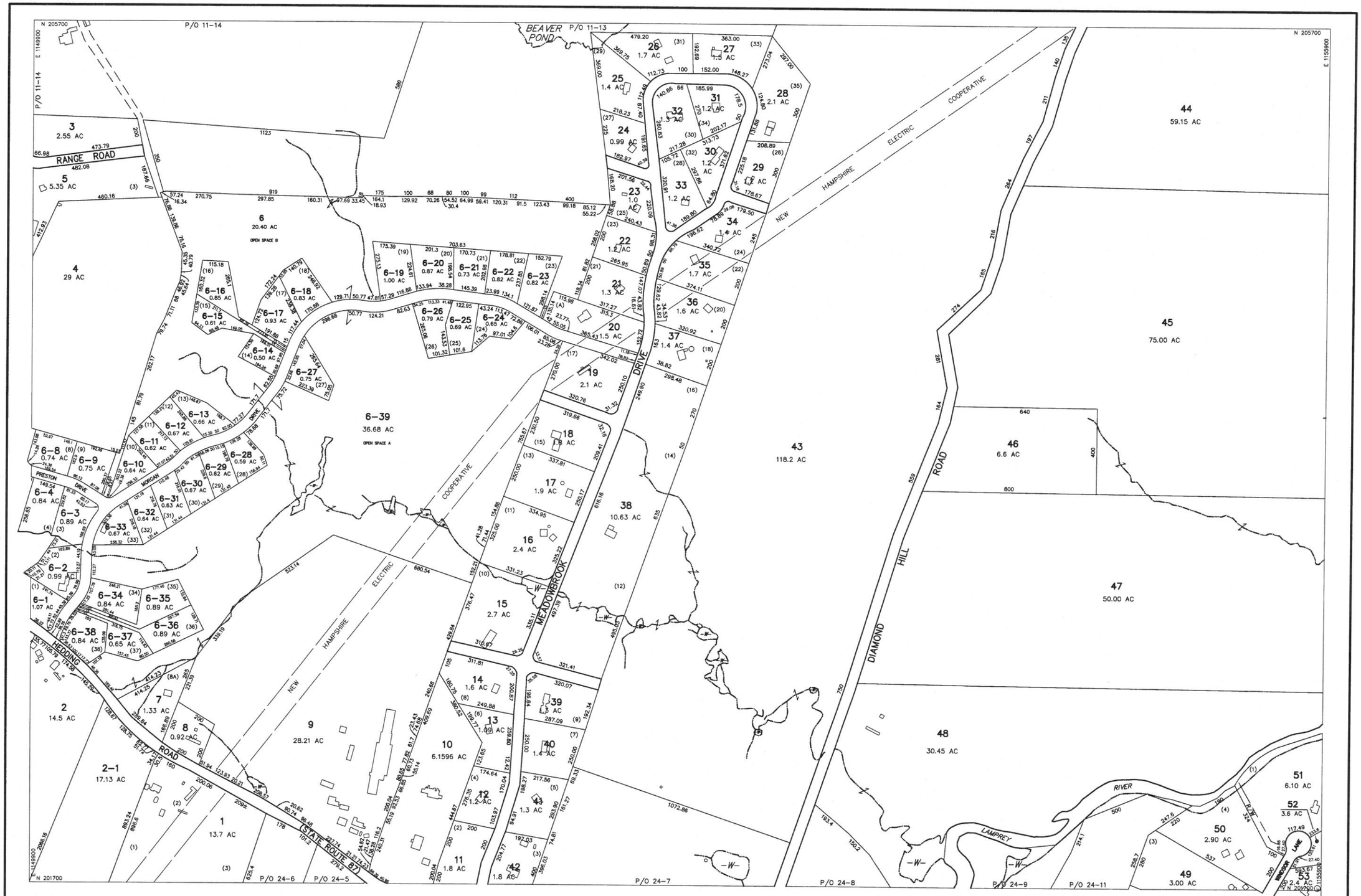

THIS MAP IS FOR ASSESSMENT PURPOSES. IT IS NOT VALID FOR LEGAL DESCRIPTION OR CONVEYANCE.

THE HORIZONTAL DATUM IS THE NEW HAMPSHIRE STATE PLANE COORDINATE SYSTEM, NAD 83.

ORIGINAL MAP DATA DEVELOPED BY JAMES W. SEWELL COMPANY.

REVISED & REPRINTED BY

CAI Technologies
Precision Mapping Geospatial Solutions
11 PLEASANT STREET, LITTLETON, NH 03561
800.322.4540 - WWW.CAI-TECH.COM

LEGEND

PARCEL AREA . . . . . AC
MATCH LINE . . . . . P/O
WATER . . . . . -W-
SUBDIVISION LOT NO. . . . . (6-1)
BUILDING . . . . . .
RIGHT OF WAY/ACCESS . . . . . R/W
COMMON OWNERSHIP . . . . . .

SCALE 1" = 200'
FEET 50 0 200 400 600
METERS 50 0 50 100 150

REVISED TO : APRIL 1, 2016

PROPERTY MAPS

EPPING

NEW HAMPSHIRE

INDEX DIAGRAM

10	11	12
16		18
23	24	25

ON N

MAP NO. 17

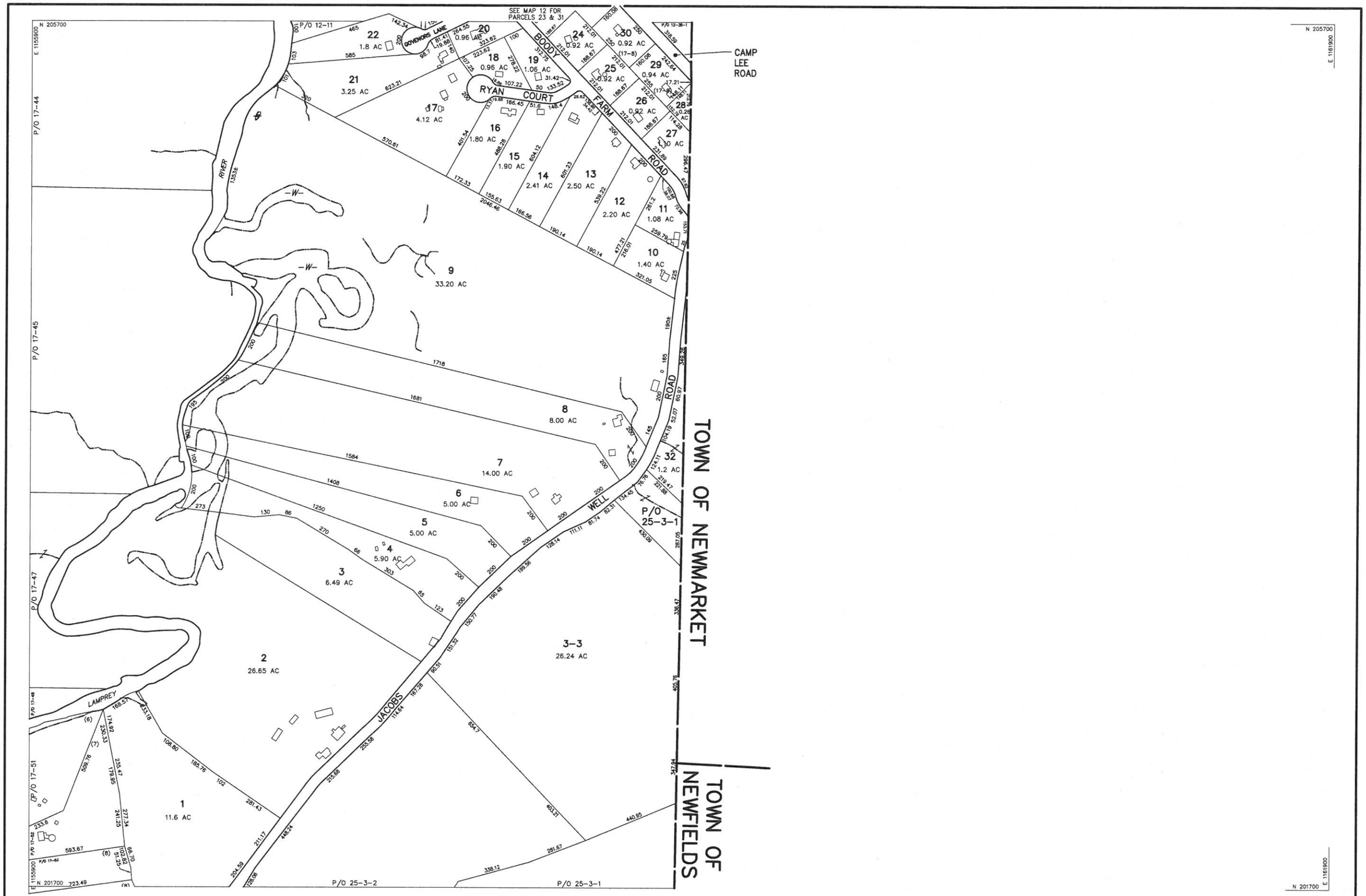

THIS MAP IS FOR ASSESSMENT PURPOSES. IT IS NOT VALID FOR LEGAL DESCRIPTION OR CONVEYANCE.

THE HORIZONTAL DATUM IS THE NEW HAMPSHIRE STATE PLANE COORDINATE SYSTEM, NAD 83.

ORIGINAL MAP DATA DEVELOPED BY JAMES W. SEWELL COMPANY.

REVISED & REPRINTED BY

CAI Technologies
Precision Mapping, Geospatial Solutions
11 PLEASANT STREET, LITTLETON, NH 03561
800 322 4540 - WWW.CAI-TECH.COM

LEGEND

PARCEL AREA . . . . . AC
MATCH LINE . . . . . P/O
WATER . . . . . -W-

SUBDIVISION LOT NO. . . . . (6-1)
BUILDING . . . . . .
RIGHT OF WAY/ACCESS 878
COMMON OWNERSHIP . . . . . .

SCALE 1" = 200'
FEET 50 0 200 400 600
METERS 50 0 50 100 150

REVISED TO : APRIL 1, 2016

PROPERTY MAPS

EPPING

NEW HAMPSHIRE

INDEX DIAGRAM

11	12
17	
24	25

GN

MAP NO. 18

THIS MAP IS FOR ASSESSMENT PURPOSES. IT IS NOT VALID FOR LEGAL DESCRIPTION OR CONVEYANCE.

THE HORIZONTAL DATUM IS THE NEW HAMPSHIRE STATE PLANE COORDINATE SYSTEM, NAD 83.

ORIGINAL MAP DATA DEVELOPED BY JAMES W. SEWELL COMPANY.

REVISED & REPRINTED BY

CAI Technologies
Precision Mapping. Geospatial Solutions
11 PLEASANT STREET, LITTLETON, NH 03561
800.322.4040 - WWW.CAI-TECH.COM

LEGEND

PARCEL AREA . . . . . P/O . AC
MATCH LINE . . . . . P/O
WATER . . . . . W

SUBDIVISION LOT NO. . . . . (6-1)
BUILDING . . . . . .
RIGHT OF WAY/ACCESS . . . . . R/W
COMMON OWNERSHIP. . . . . .

SCALE 1" = 200'
FEET 50 0 200 400 600
METERS 50 0 50 100 150

REVISED TO : APRIL 1, 2016

PROPERTY MAPS

EPPING

NEW HAMPSHIRE

INDEX DIAGRAM

	13	
	20	
26	27	

GN

MAP NO. 19

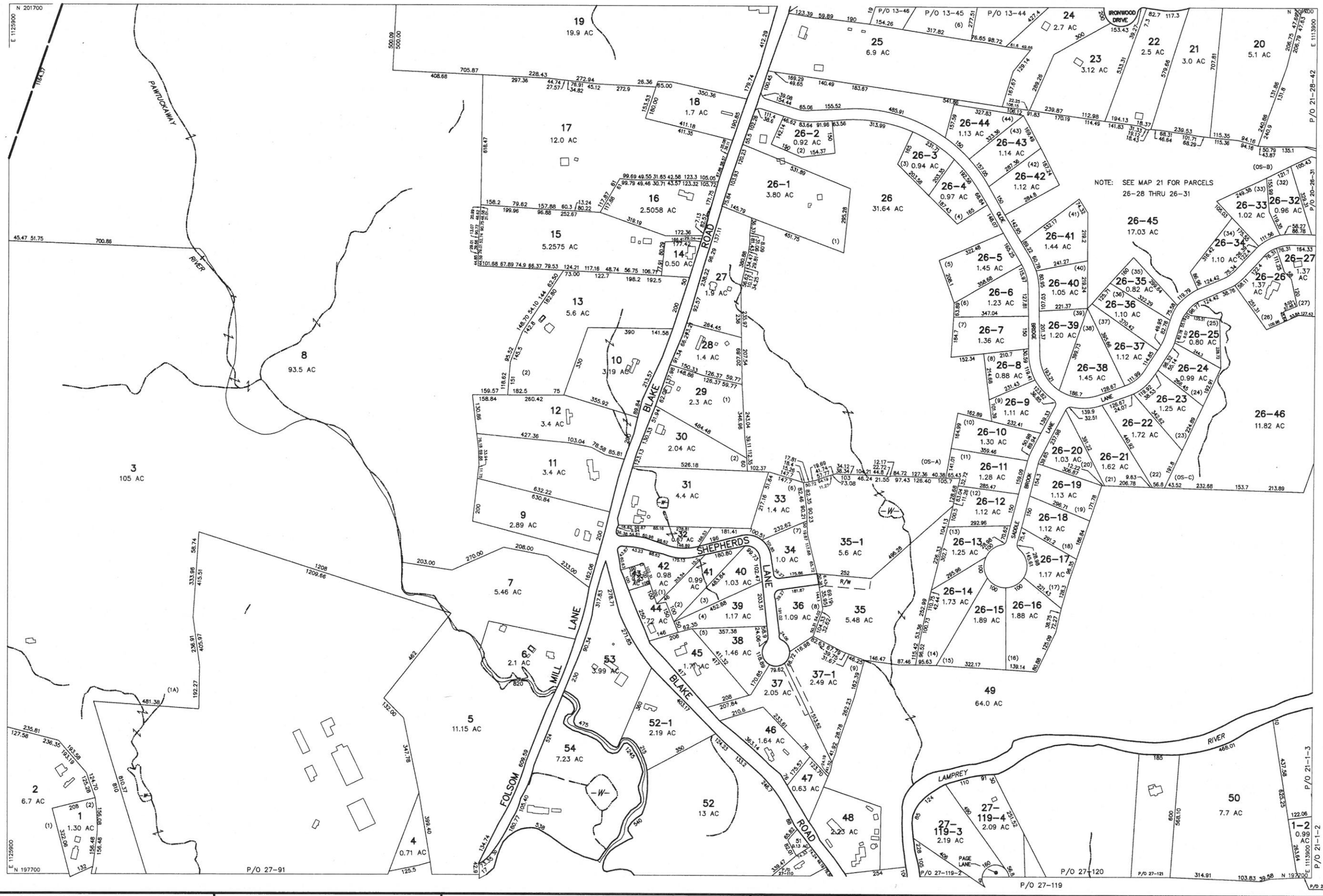

THIS MAP IS FOR ASSESSMENT PURPOSES. IT IS NOT VALID FOR LEGAL DESCRIPTION OR CONVEYANCE.

THE HORIZONTAL DATUM IS THE NEW HAMPSHIRE STATE PLANE COORDINATE SYSTEM, NAD 83.

ORIGINAL MAP DATA DEVELOPED BY JAMES W. SEWELL COMPANY.

REVISED & REPRINTED BY

CAI Technologies
Precision Mapping, Geospatial Solutions
11 PLEASANT STREET, LITTLETON, NH 03561
800.322.4540 - WWW.CAI-TECH.COM

LEGEND

PARCEL AREA . . . . . AC
MATCH LINE . . . . . P/O
WATER . . . . . -W-

SUBDIVISION LOT NO. . . . . (6-1)
BUILDING . . . . . .
RIGHT OF WAY/ACCESS . . . . . R/W
COMMON OWNERSHIP . . . . . .

SCALE 1" = 200'
FEET 50 0 200 400 600
METERS 50 0 50 100 150

REVISED TO : APRIL 1, 2016

PROPERTY MAPS

EPPING

NEW HAMPSHIRE

INDEX DIAGRAM

	13	14
19		21
26	27	28

GN

MAP NO. 20

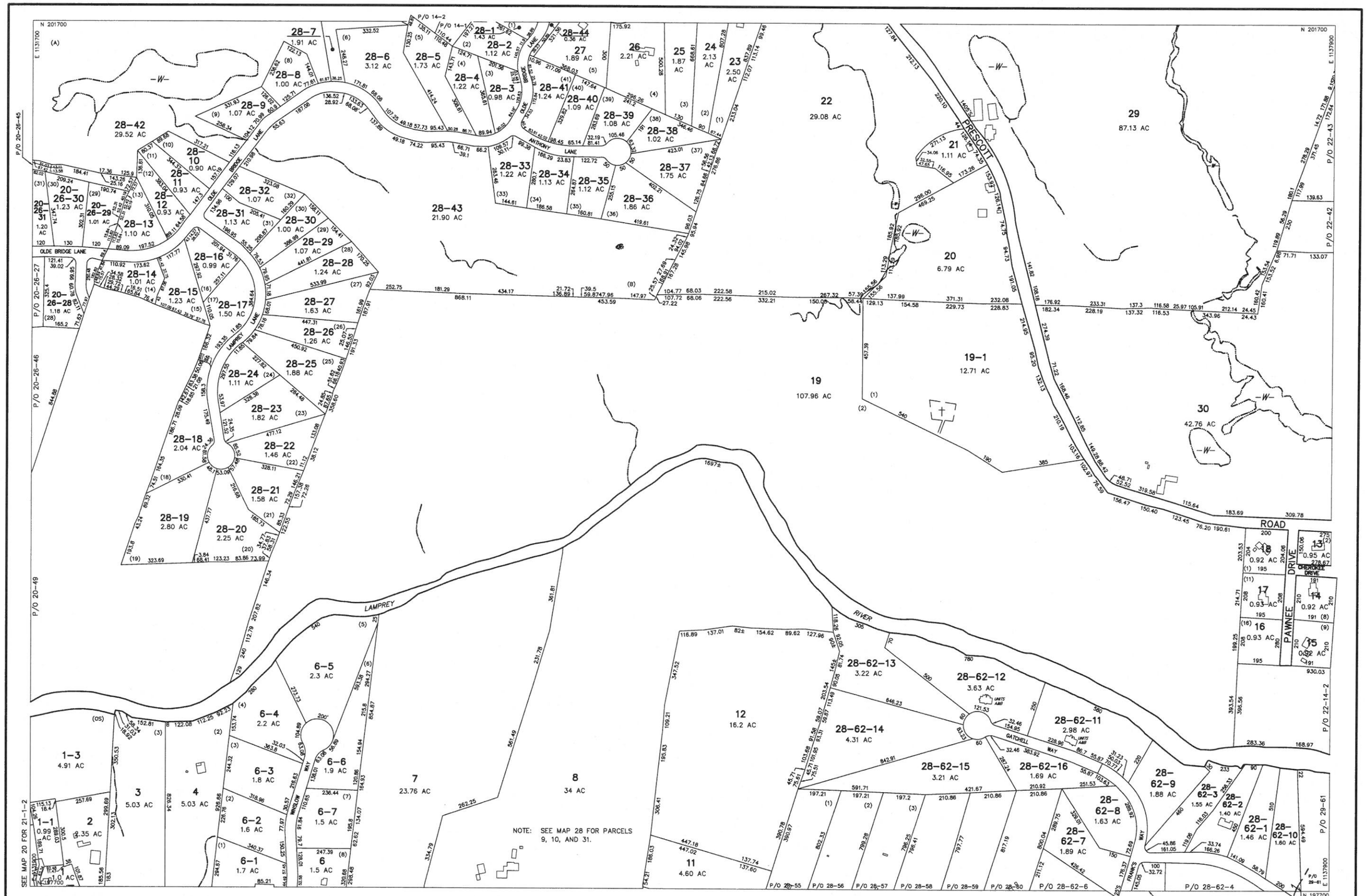

THIS MAP IS FOR ASSESSMENT PURPOSES. IT IS NOT VALID FOR LEGAL DESCRIPTION OR CONVEYANCE.

THE HORIZONTAL DATUM IS THE NEW HAMPSHIRE STATE PLANE COORDINATE SYSTEM, NAD 83.

ORIGINAL MAP DATA DEVELOPED BY JAMES W. SEWELL COMPANY.

REVISED & REPRINTED BY

CAI Technologies
Precision Mapping, Geospatial Solutions
11 PLEASANT STREET, LITTLETON, NH 03561
800.322.4540 - WWW.CAI-TECH.COM

LEGEND

PARCEL AREA . . . . . P/O . AC
MATCH LINE . . . . . P/O
WATER . . . . . -W-
SUBDIVISION LOT NO. . . . . (6-1)
BUILDING . . . . . .
RIGHT OF WAY/ACCESS 8/R
COMMON OWNERSHIP . . . . . .

SCALE 1" = 200'
FEET 50 0 200 400 600
METERS 50 0 50 100 150

REVISED TO : APRIL 1, 2016

PROPERTY MAPS

EPPING

NEW HAMPSHIRE

INDEX DIAGRAM

13	14	15
20		22
27	28	29

MAP NO. 21

THIS MAP IS FOR ASSESSMENT PURPOSES. IT IS NOT VALID FOR LEGAL DESCRIPTION OR CONVEYANCE.

THE HORIZONTAL DATUM IS THE NEW HAMPSHIRE STATE PLANE COORDINATE SYSTEM, NAD 83.

ORIGINAL MAP DATA DEVELOPED BY JAMES W. SEWELL COMPANY.

REVISED & REPRINTED BY

CAI Technologies
Precision Mapping, Geospatial Solutions
11 PLEASANT STREET, LITTLETON, NH 03561
800.322.4042 - WWW.CAI-TECH.COM

LEGEND

PARCEL AREA . . . . . AC
MATCH LINE . . . . . P/O
WATER . . . . . -W-
SUBDIVISION LOT NO. . . . . (6-1)
BUILDING . . . . . .
RIGHT OF WAY/ACCESS . . . . . R/W
COMMON OWNERSHIP. . . . . .

SCALE 1" = 200'
FEET 50 0 200 400 600
METERS 50 0 50 100 150

REVISED TO : APRIL 1, 2016

PROPERTY MAPS

EPPING

NEW HAMPSHIRE

INDEX DIAGRAM

14	15	16
21		23
28	29	30

GN

MAP NO. 22

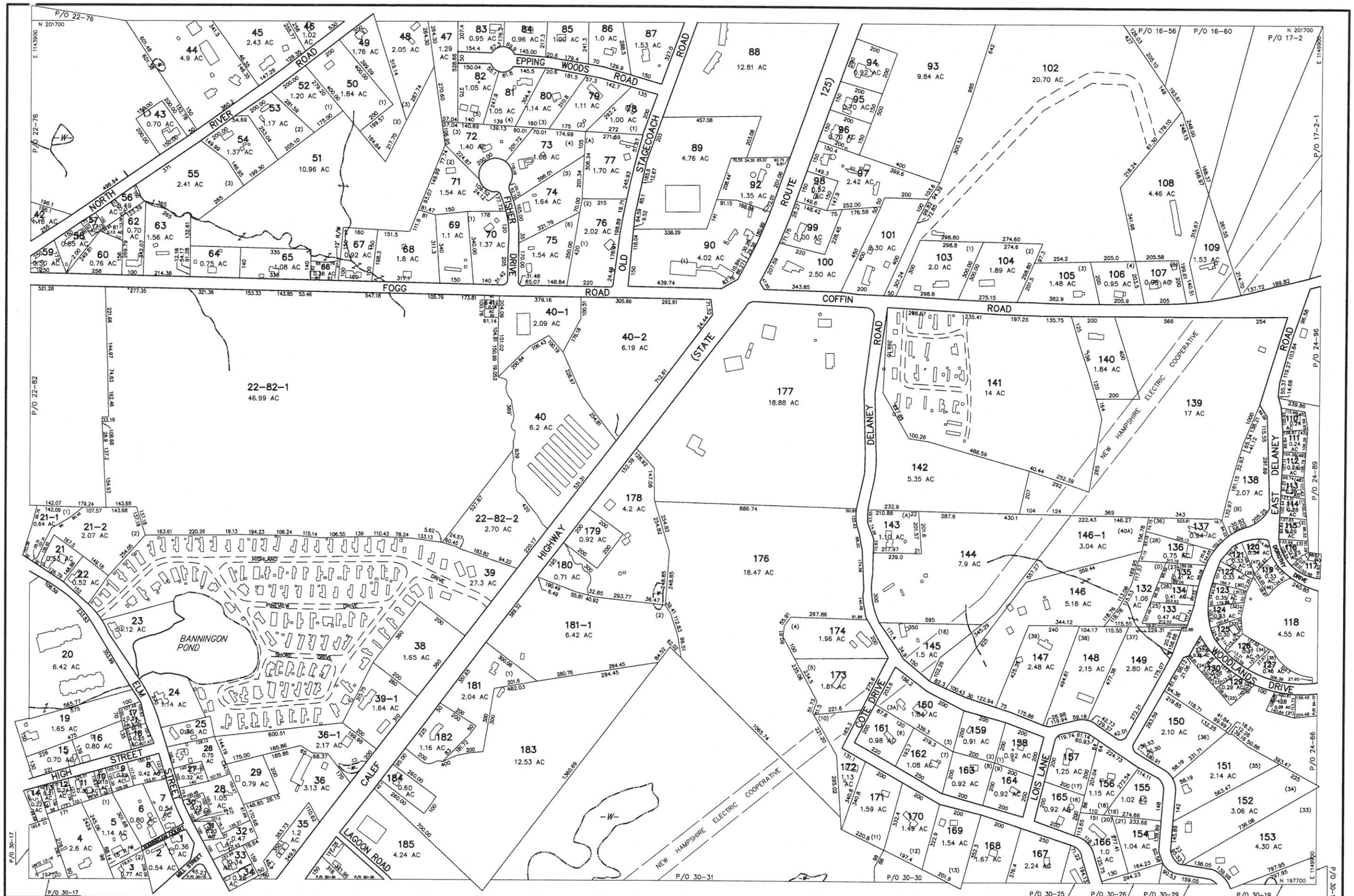

THIS MAP IS FOR ASSESSMENT PURPOSES. IT IS NOT VALID FOR LEGAL DESCRIPTION OR CONVEYANCE.

THE HORIZONTAL DATUM IS THE NEW HAMPSHIRE STATE PLANE COORDINATE SYSTEM, NAD 83.

ORIGINAL MAP DATA DEVELOPED BY JAMES W. SEWELL COMPANY.

REVISED & REPRINTED BY

CAI Technologies
Precision Mapping Geospatial Solutions
11 PLEASANT STREET, LITTLETON, NH 03561
800.322.4540 - WWW.CAI-TECH.COM

LEGEND

PARCEL AREA . . . . . AC
MATCH LINE . . . . . P/O
WATER . . . . . -W-

SUBDIVISION LOT NO. . . . . (6-1)
BUILDING . . . . . .
RIGHT OF WAY/ACCESS . . . . . R/W
COMMON OWNERSHIP . . . . . .

SCALE 1" = 200'
FEET 50 0 200 400 600
METERS 50 0 50 100 150

REVISED TO : APRIL 1, 2016

PROPERTY MAPS

EPPING

NEW HAMPSHIRE

INDEX DIAGRAM

15	16	17
22		24
29	30	31

MAP NO. 23

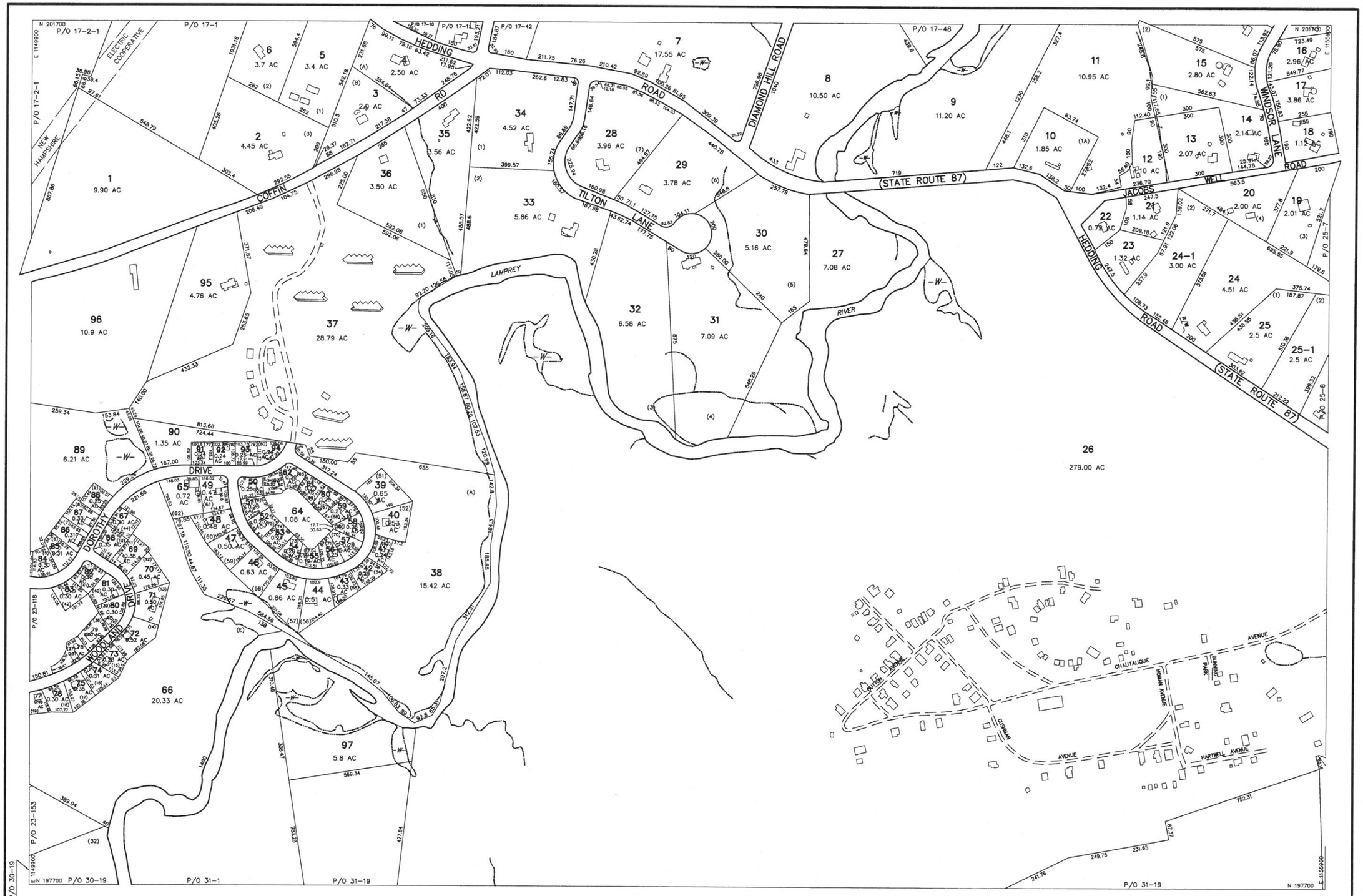

THIS MAP IS FOR ASSESSMENT PURPOSES. IT IS NOT VALID FOR LEGAL DESCRIPTION OR CONVEYANCE.

THE HORIZONTAL DATUM IS THE NEW HAMPSHIRE STATE PLANE COORDINATE SYSTEM, NAD 83.

ORIGINAL MAP DATA DEVELOPED BY JAMES W. SEWELL COMPANY.

REVISED & REPRINTED BY

CAI Technologies
Precision Mapping, Geospatial Solutions
11 PLEASANT STREET, LITTLETON, NH 03561
800.322.4540 - WWW.CAI-TECH.COM

LEGEND

PARCEL AREA . . . . . P/O . . AC
MATCH LINE . . . . . P/O
WATER . . . . . -W-
SUBDIVISION LOT NO. . . . . (6-1)
BUILDING . . . . . .
RIGHT OF WAY/ACCESS . . . . . R/W
COMMON OWNERSHIP. . . . . .

SCALE 1" = 200'
FEET 50 0 200 400 600
METERS 50 0 50 100 150

REVISED TO : APRIL 1, 2016

PROPERTY MAPS

EPPING

NEW HAMPSHIRE

INDEX DIAGRAM

16	17	18
23		25
30	31	32

ON

MAP NO. 24

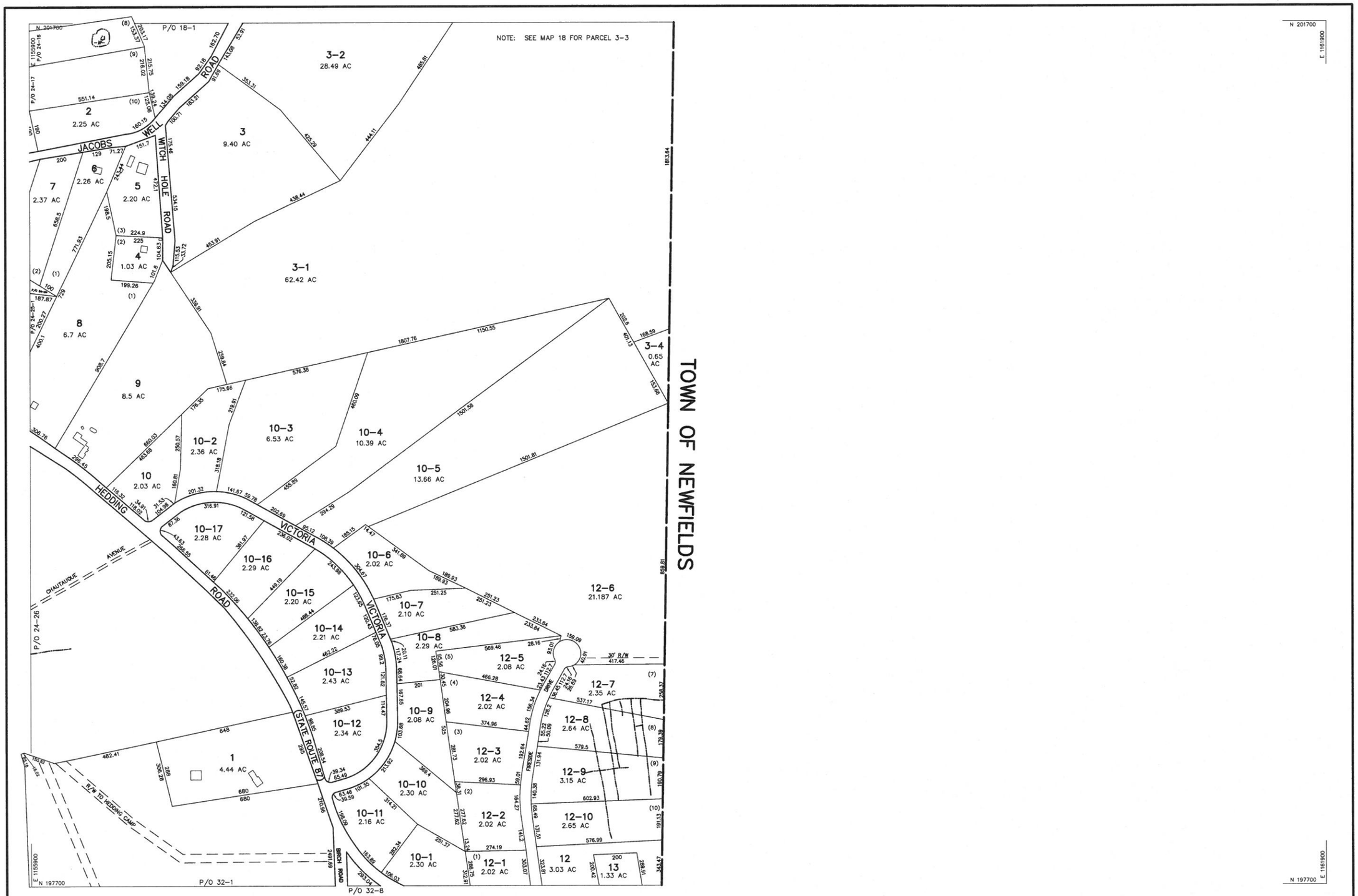

THIS MAP IS FOR ASSESSMENT PURPOSES. IT IS NOT VALID FOR LEGAL DESCRIPTION OR CONVEYANCE.

THE HORIZONTAL DATUM IS THE NEW HAMPSHIRE STATE PLANE COORDINATE SYSTEM, NAD 83.

ORIGINAL MAP DATA DEVELOPED BY JAMES W. SEWELL COMPANY.

REVISED & REPRINTED BY

CAI Technologies
Precision Mapping, Geospatial Solutions
11 PLEASANT STREET, LITTLETON, NH 03561
800.322.4540 - WWW.CAI-TECH.COM

LEGEND

PARCEL AREA . . . . . P/O . AC
MATCH LINE . . . . . .
WATER . . . . . -W-
SUBDIVISION LOT NO. . . . . (6-1)
BUILDING . . . . . .
RIGHT OF WAY/ACCESS . . . . R/W
COMMON OWNERSHIP . . . . . .

SCALE 1" = 200'
FEET 50 0 200 400 600
METERS 50 0 50 100 150

REVISED TO : APRIL 1, 2016

PROPERTY MAPS

EPPING

NEW HAMPSHIRE

INDEX DIAGRAM

17	18	
24		
31	32	

GN N

MAP NO. 25

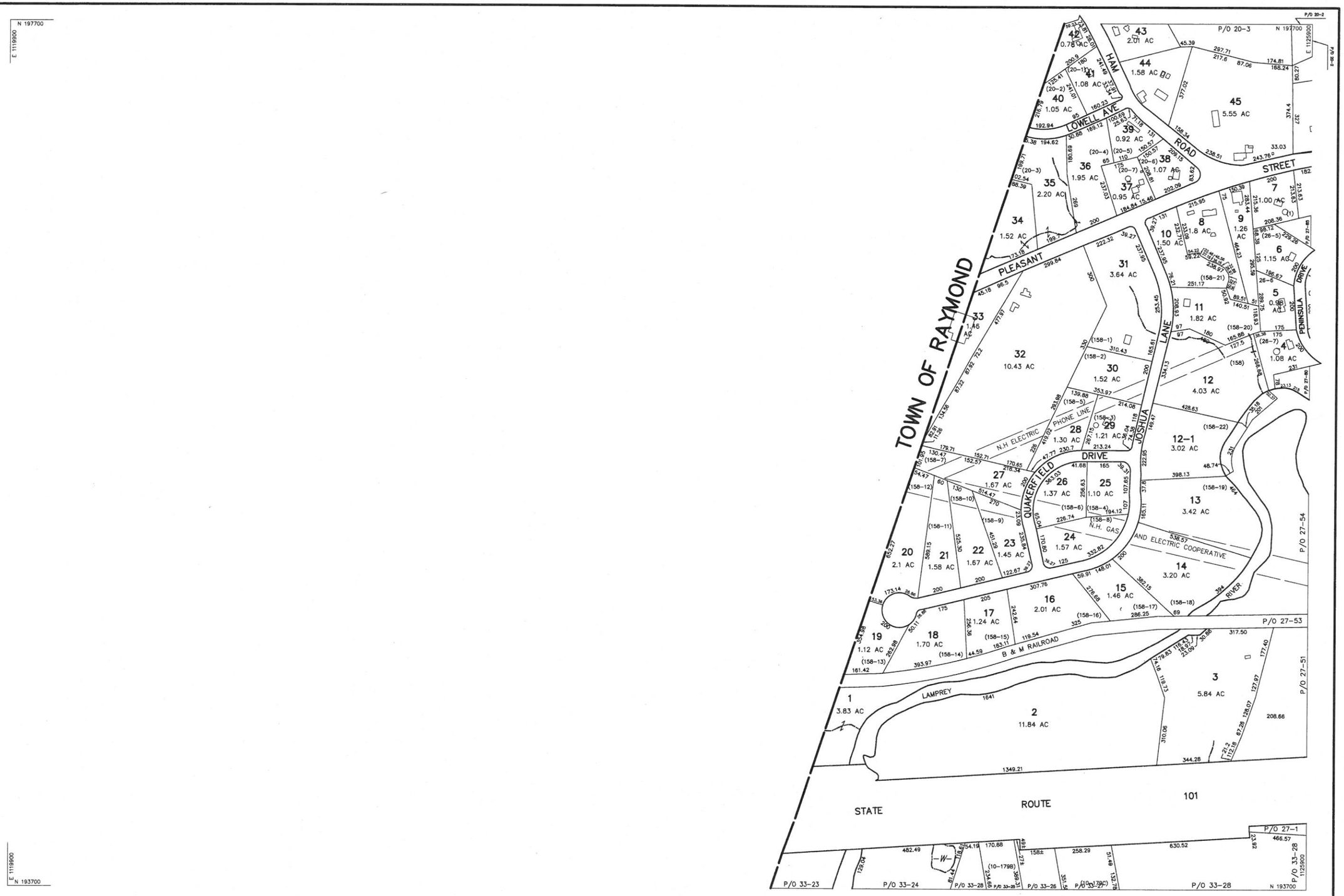

THIS MAP IS FOR ASSESSMENT PURPOSES. IT IS NOT VALID FOR LEGAL DESCRIPTION OR CONVEYANCE.

THE HORIZONTAL DATUM IS THE NEW HAMPSHIRE STATE PLANE COORDINATE SYSTEM, NAD 83.

ORIGINAL MAP DATA DEVELOPED BY JAMES W. SEWELL COMPANY.

REVISED & REPRINTED BY

CAI Technologies
Precision Mapping Geospatial Solutions

11 PLEASANT STREET, LITTLETON, NH 03561
800.322.4540 - WWW.CAI-TECH.COM

LEGEND

PARCEL AREA . . . . . AC
MATCH LINE . . . . . P/O
WATER . . . . . -W-
SUBDIVISION LOT NO. . . . . (6-1)
BUILDING . . . . . .
RIGHT OF WAY/ACCESS . . . . . R/W
COMMON OWNERSHIP . . . . . .

SCALE 1" = 200'

FEET 50 0 200 400 600

METERS 50 0 50 100 150

REVISED TO : APRIL 1, 2016

PROPERTY MAPS

EPPING

NEW HAMPSHIRE

INDEX DIAGRAM

19	20
	27
33	34

GN

MAP NO.

26

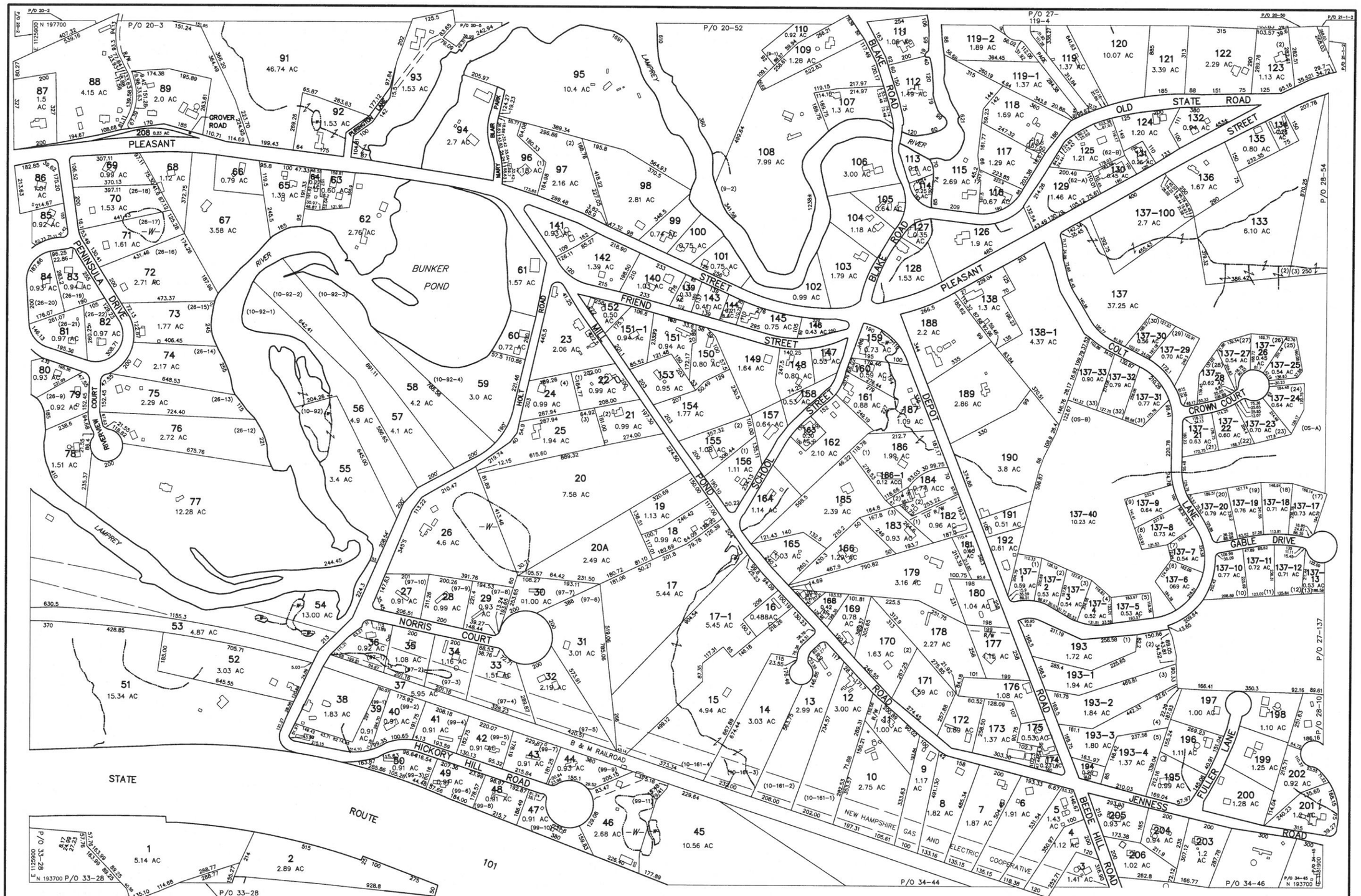

THIS MAP IS FOR ASSESSMENT PURPOSES. IT IS NOT VALID FOR LEGAL DESCRIPTION OR CONVEYANCE.

THE HORIZONTAL DATUM IS THE NEW HAMPSHIRE STATE PLANE COORDINATE SYSTEM, NAD 83.

ORIGINAL MAP DATA DEVELOPED BY JAMES W. SEWELL COMPANY.

REVISED & REPRINTED BY

CAI Technologies
Precision Mapping, Geospatial Solutions
11 PLEASANT STREET, LITTLETON, NH 03561
800.322.4540 - WWW.CAI-TECH.COM

LEGEND

PARCEL AREA . . . . . P/O . AC
MATCH LINE . . . . . P/O
WATER . . . . . -W-
SUBDIVISION LOT NO. . . . . (6-1)
BUILDING . . . . . .
RIGHT OF WAY/ACCESS . . . . . R/W
COMMON OWNERSHIP . . . . . .

FEET SCALE 1" = 200'
METERS

REVISED TO : APRIL 1, 2016

PROPERTY MAPS

EPPING

NEW HAMPSHIRE

INDEX DIAGRAM

19	20	21
26		28
33	34	35

GN

MAP NO. 27

THIS MAP IS FOR ASSESSMENT PURPOSES. IT IS NOT VALID FOR LEGAL DESCRIPTION OR CONVEYANCE.

THE HORIZONTAL DATUM IS THE NEW HAMPSHIRE STATE PLANE COORDINATE SYSTEM, NAD 83.

ORIGINAL MAP DATA DEVELOPED BY JAMES W. SEWELL COMPANY.

REVISED & REPRINTED BY

CAI Technologies
Precision Mapping Geospatial Solutions
11 PLEASANT STREET, LITTLETON, NH 03561
800.322.4640 - WWW.CAI-TECH.COM

LEGEND

PARCEL AREA . . . . . AC
MATCH LINE . . . . . P/O
WATER . . . . . -W-
SUBDIVISION LOT NO. . . . . (6-1)
BUILDING . . . . . .
RIGHT OF WAY/ACCESS . . . . . R/W
COMMON OWNERSHIP . . . . . .

SCALE 1" = 200'
FEET 50 0 200 400 600
METERS 50 0 50 100 150

REVISED TO : APRIL 1, 2016

PROPERTY MAPS

EPPING

NEW HAMPSHIRE

INDEX DIAGRAM

20	21	22
27		29
34	35	36

MAP NO. 28

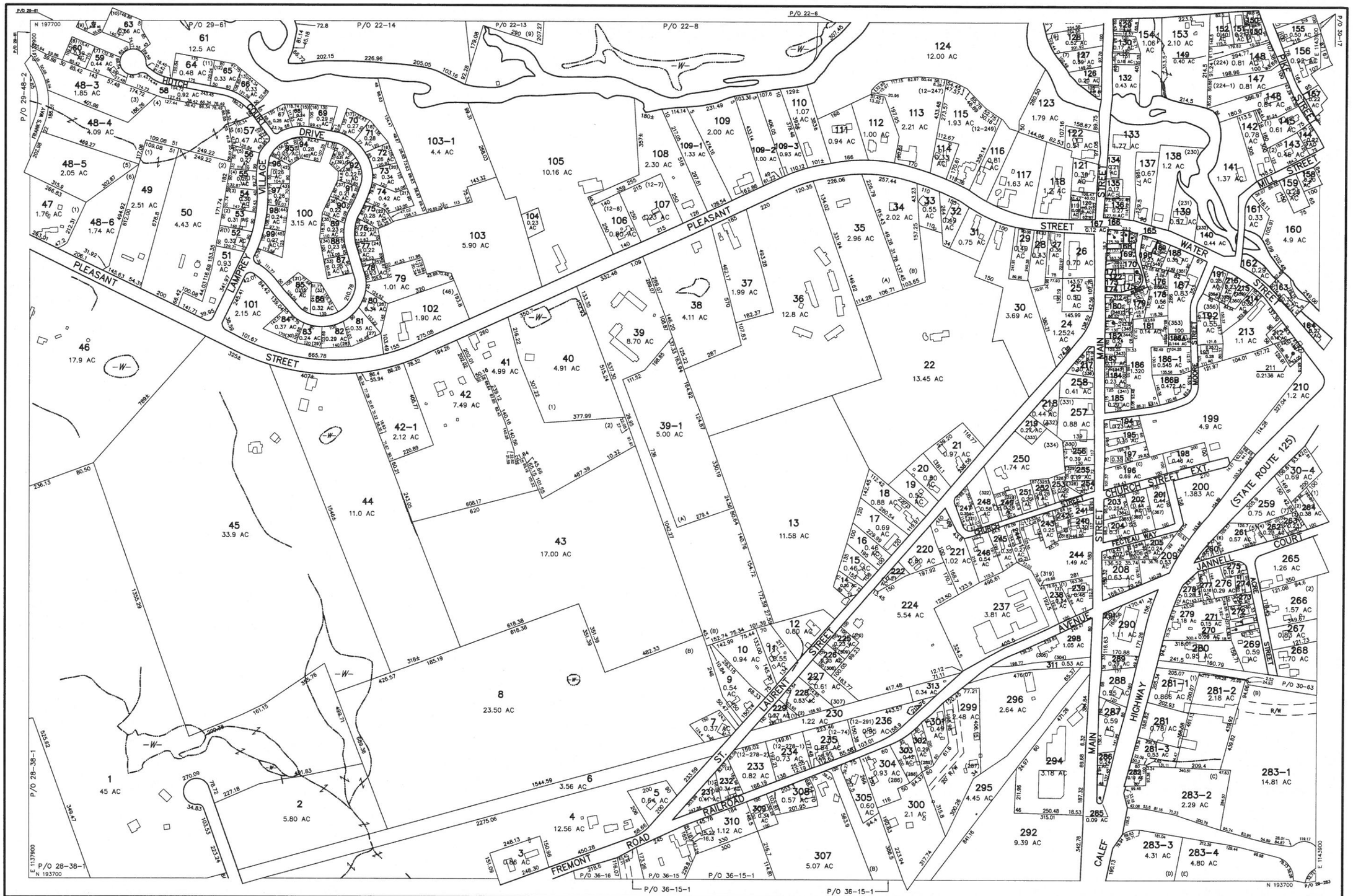

THIS MAP IS FOR ASSESSMENT PURPOSES. IT IS NOT VALID FOR LEGAL DESCRIPTION OR CONVEYANCE.

THE HORIZONTAL DATUM IS THE NEW HAMPSHIRE STATE PLANE COORDINATE SYSTEM, NAD 83.

ORIGINAL MAP DATA DEVELOPED BY JAMES W. SEWELL COMPANY.

REVISED & REPRINTED BY

CAI Technologies
Precision Mapping. Geographic Solutions
11 PLEASANT STREET, LITTLETON, NH 03561
800.322.4540 - WWW.CAI-TECH.COM

LEGEND

PARCEL AREA . . . . . P/O . . . AC
MATCH LINE . . . . . .
WATER . . . . . -W-
SUBDIVISION LOT NO. . . . . (6-1)
BUILDING . . . . . .
RIGHT OF WAY/ACCESS . . . . . R/W
COMMON OWNERSHIP . . . . . .

SCALE 1" = 200'
FEET 50 0 200 400 600
METERS 50 0 50 100 150

REVISED TO : APRIL 1, 2016

PROPERTY MAPS

EPPING

NEW HAMPSHIRE

INDEX DIAGRAM

21	22	23
28		30
35	36	37

ON

MAP NO. 29

THIS MAP IS FOR ASSESSMENT PURPOSES. IT IS NOT VALID FOR LEGAL DESCRIPTION OR CONVEYANCE.

THE HORIZONTAL DATUM IS THE NEW HAMPSHIRE STATE PLANE COORDINATE SYSTEM, NAD 83.

ORIGINAL MAP DATA DEVELOPED BY JAMES W. SEWELL COMPANY.

REVISED & REPRINTED BY

CAI Technologies
Precision Mapping, Geospatial Solutions
11 PLEASANT STREET, LITTLETON, NH 03561
800.322.4540 - WWW.CAI-TECH.COM

LEGEND

PARCEL AREA . . . . . P/O . AC
MATCH LINE . . . . . —
WATER . . . . . -W-
SUBDIVISION LOT NO. . . . . (6-1)
BUILDING . . . . . .
RIGHT OF WAY/ACCESS . . . . . R/W
COMMON OWNERSHIP . . . . . .

FEET SCALE 1" = 200' METERS

REVISED TO : APRIL 1, 2016

PROPERTY MAPS

EPPING

NEW HAMPSHIRE

INDEX DIAGRAM

22	23	24
29		31
36	37	38

MAP NO. 30

THIS MAP IS FOR ASSESSMENT PURPOSES. IT IS NOT VALID FOR LEGAL DESCRIPTION OR CONVEYANCE.

THE HORIZONTAL DATUM IS THE NEW HAMPSHIRE STATE PLANE COORDINATE SYSTEM, NAD 83.

ORIGINAL MAP DATA DEVELOPED BY JAMES W. SEWELL COMPANY.

REVISED & REPRINTED BY

CAI Technologies
Precision Mapping, Geospatial Solutions
11 PLEASANT STREET, LITTLETON, NH 03561
800.322.4640 - WWW.CAI-TECH.COM

LEGEND

PARCEL AREA . . . . . P/O . . AC
MATCH LINE . . . . . .
WATER . . . . . -W-
SUBDIVISION LOT NO. . . . . (6-1)
BUILDING . . . . . .
RIGHT OF WAY/ACCESS . . . . . R/W
COMMON OWNERSHIP. . . . . .

SCALE 1" = 200'
FEET 50 0 200 400 600
METERS 50 0 50 100 150

REVISED TO : APRIL 1, 2016

PROPERTY MAPS

EPPING

NEW HAMPSHIRE

INDEX DIAGRAM

23	24	25
30		32
37	38	39

ON

MAP NO. 31

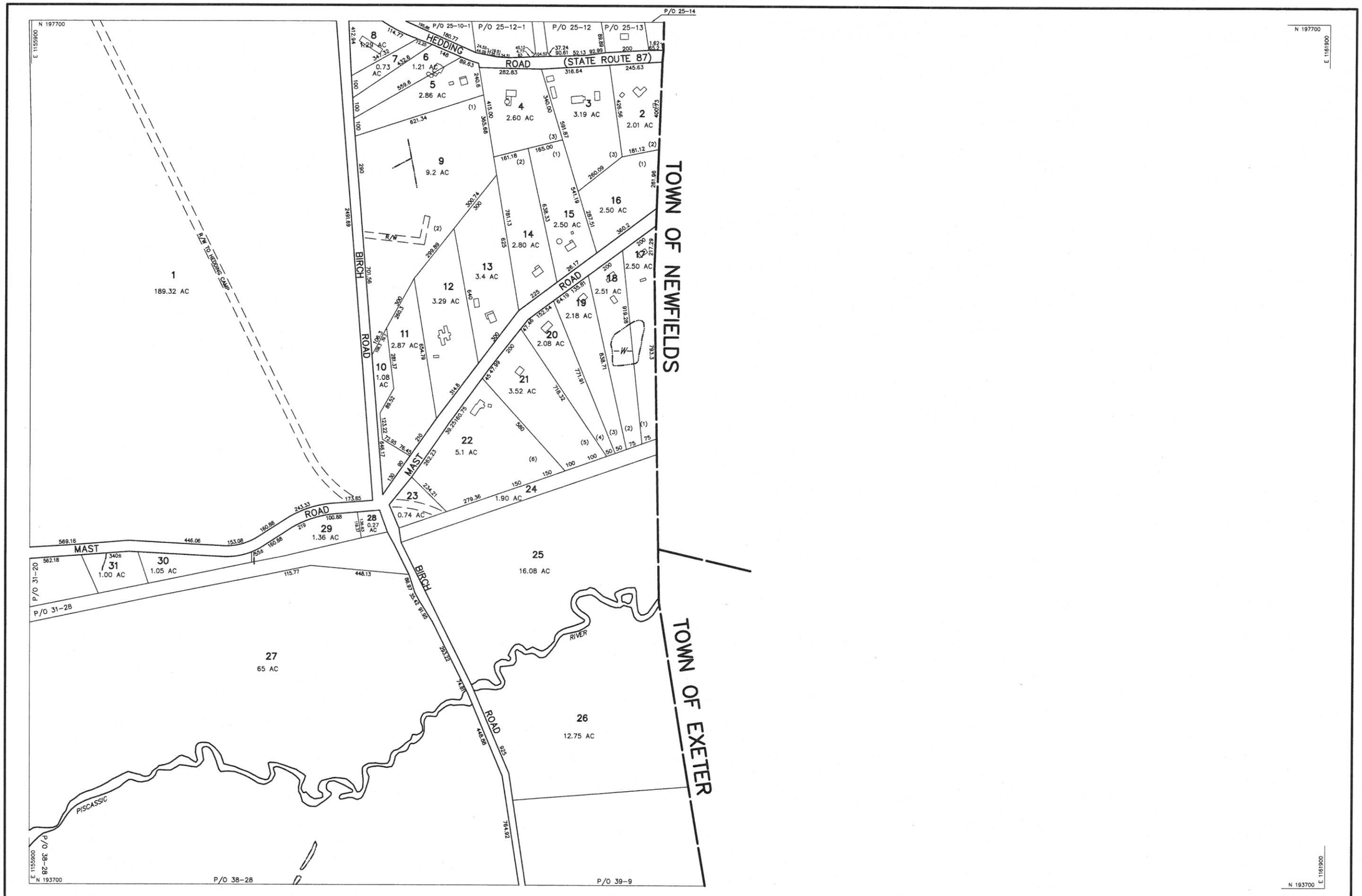

THIS MAP IS FOR ASSESSMENT PURPOSES. IT IS NOT VALID FOR LEGAL DESCRIPTION OR CONVEYANCE.

THE HORIZONTAL DATUM IS THE NEW HAMPSHIRE STATE PLANE COORDINATE SYSTEM, NAD 83.

ORIGINAL MAP DATA DEVELOPED BY JAMES W. SEWELL COMPANY.

REVISED & REPRINTED BY

CAI Technologies
Precision Mapping, Geospatial Solutions
11 PLEASANT STREET, LITTLETON, NH 03561
800.322.4540 - WWW.CAI-TECH.COM

LEGEND

PARCEL AREA . . . . . AC
MATCH LINE . . . . . P/O
WATER . . . . . -W-
SUBDIVISION LOT NO. . . . . (6-1)
BUILDING . . . . . .
RIGHT OF WAY/ACCESS 876
COMMON OWNERSHIP . . . . . .

SCALE 1" = 200'
FEET 50 0 200 400 600
METERS 50 0 50 100 150

REVISED TO : APRIL 1, 2016

PROPERTY MAPS

EPPING

NEW HAMPSHIRE

INDEX DIAGRAM

24	25
31	
38	39

GN

MAP NO. 32

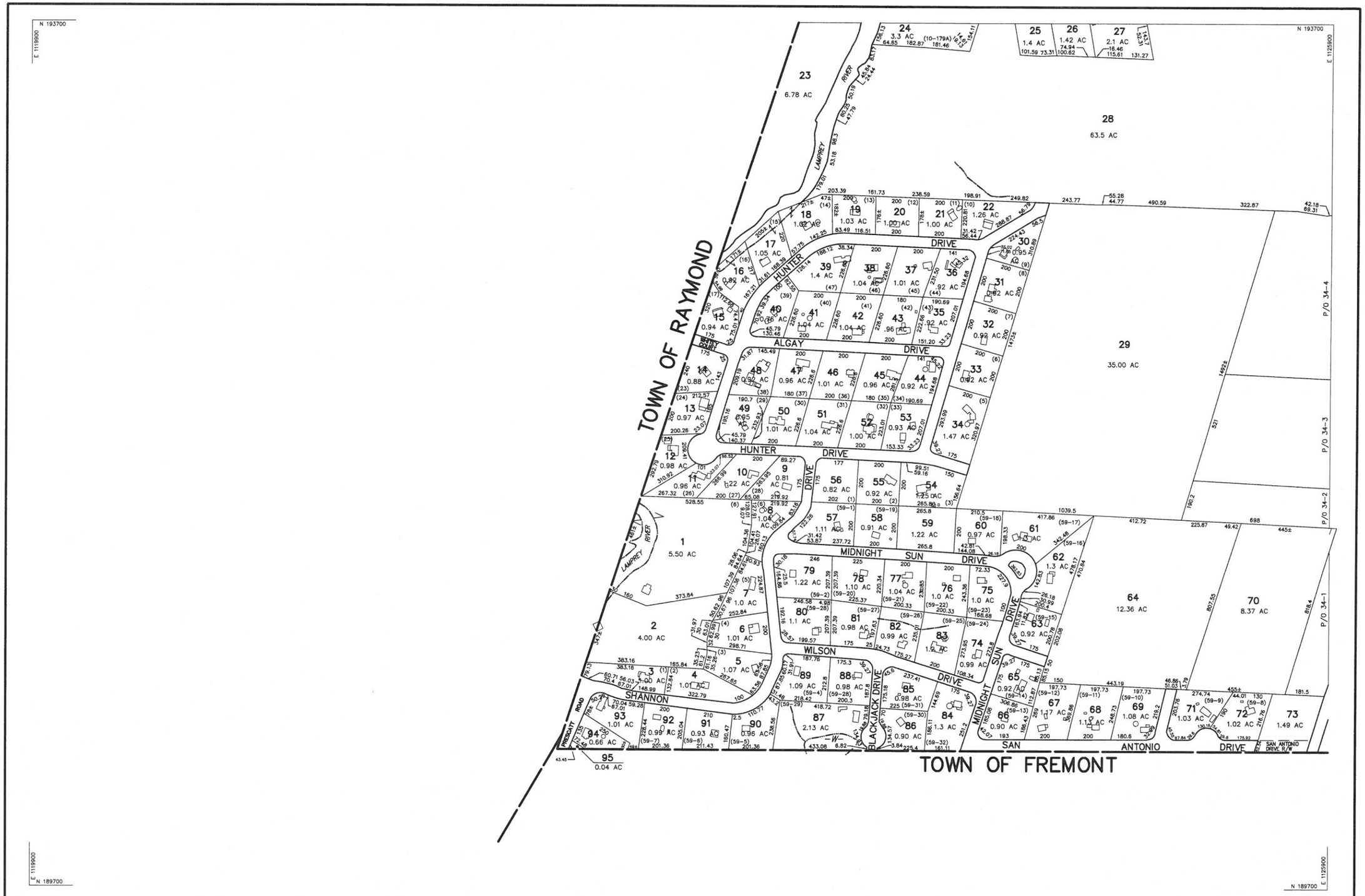

THIS MAP IS FOR ASSESSMENT PURPOSES. IT IS NOT VALID FOR LEGAL DESCRIPTION OR CONVEYANCE.

THE HORIZONTAL DATUM IS THE NEW HAMPSHIRE STATE PLANE COORDINATE SYSTEM, NAD 83.

ORIGINAL MAP DATA DEVELOPED BY JAMES W. SEWELL COMPANY.

REVISED & REPRINTED BY

CAI Technologies
Precision Mapping, Geospatial Solutions
11 PLEASANT STREET, LITTLETON, NH 03561
800.322.4540 - WWW.CAI-TECH.COM

LEGEND

PARCEL AREA . . . . . P/O . AC
MATCH LINE . . . . . .
WATER . . . . . -W-
SUBDIVISION LOT NO. . . . . (6-1)
BUILDING . . . . . .
RIGHT OF WAY/ACCESS 6/R
COMMON OWNERSHIP . . . . . .

SCALE 1" = 200'
FEET 50 0 200 400 600
METERS 50 0 50 100 150

REVISED TO : APRIL 1, 2016

PROPERTY MAPS

EPPING

NEW HAMPSHIRE

INDEX DIAGRAM

26	27
	34

MAP NO. 33

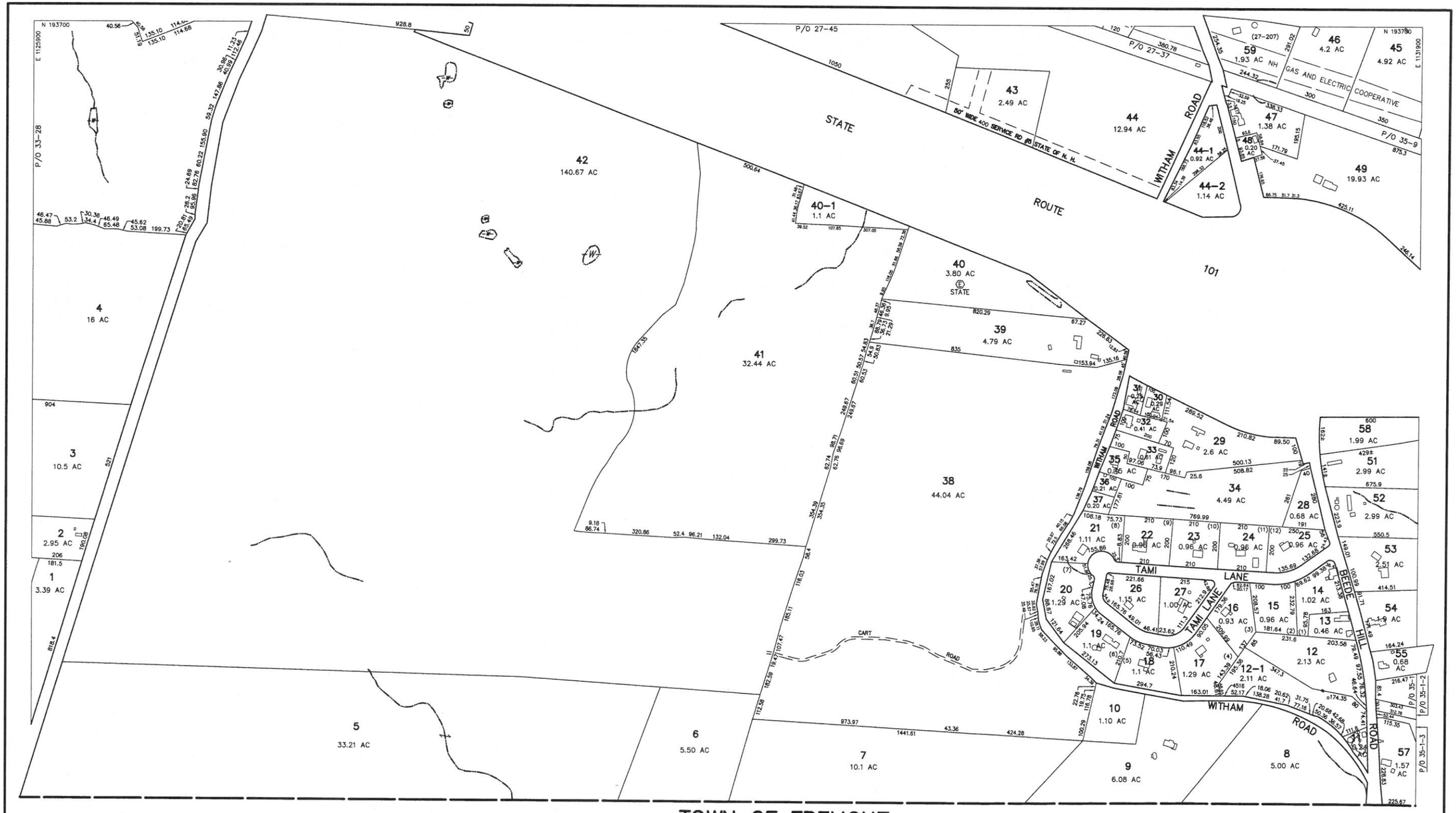

TOWN OF FREMONT

THIS MAP IS FOR ASSESSMENT PURPOSES. IT IS NOT VALID FOR LEGAL DESCRIPTION OR CONVEYANCE.

THE HORIZONTAL DATUM IS THE NEW HAMPSHIRE STATE PLANE COORDINATE SYSTEM, NAD 83.

ORIGINAL MAP DATA DEVELOPED BY JAMES W. SEWELL COMPANY.

REVISED & REPRINTED BY

CAI Technologies
Precision Mapping. Geospatial Solutions
11 PLEASANT STREET, LITTLETON, NH 03561
800.322.4640 - WWW.CAI-TECH.COM

LEGEND

PARCEL AREA . . . . . AC
MATCH LINE . . . . . P/O
WATER . . . . . W

SUBDIVISION LOT NO. . . . . (6-1)
BUILDING . . . . . .
RIGHT OF WAY/ACCESS . . . . . R/W
COMMON OWNERSHIP . . . . . .

SCALE 1" = 200'

FEET 50 0 200 400 600
METERS 50 0 50 100 150

REVISED TO : APRIL 1, 2016

PROPERTY MAPS

EPPING

NEW HAMPSHIRE

INDEX DIAGRAM

26	27	28
33		35

N

MAP NO. 34

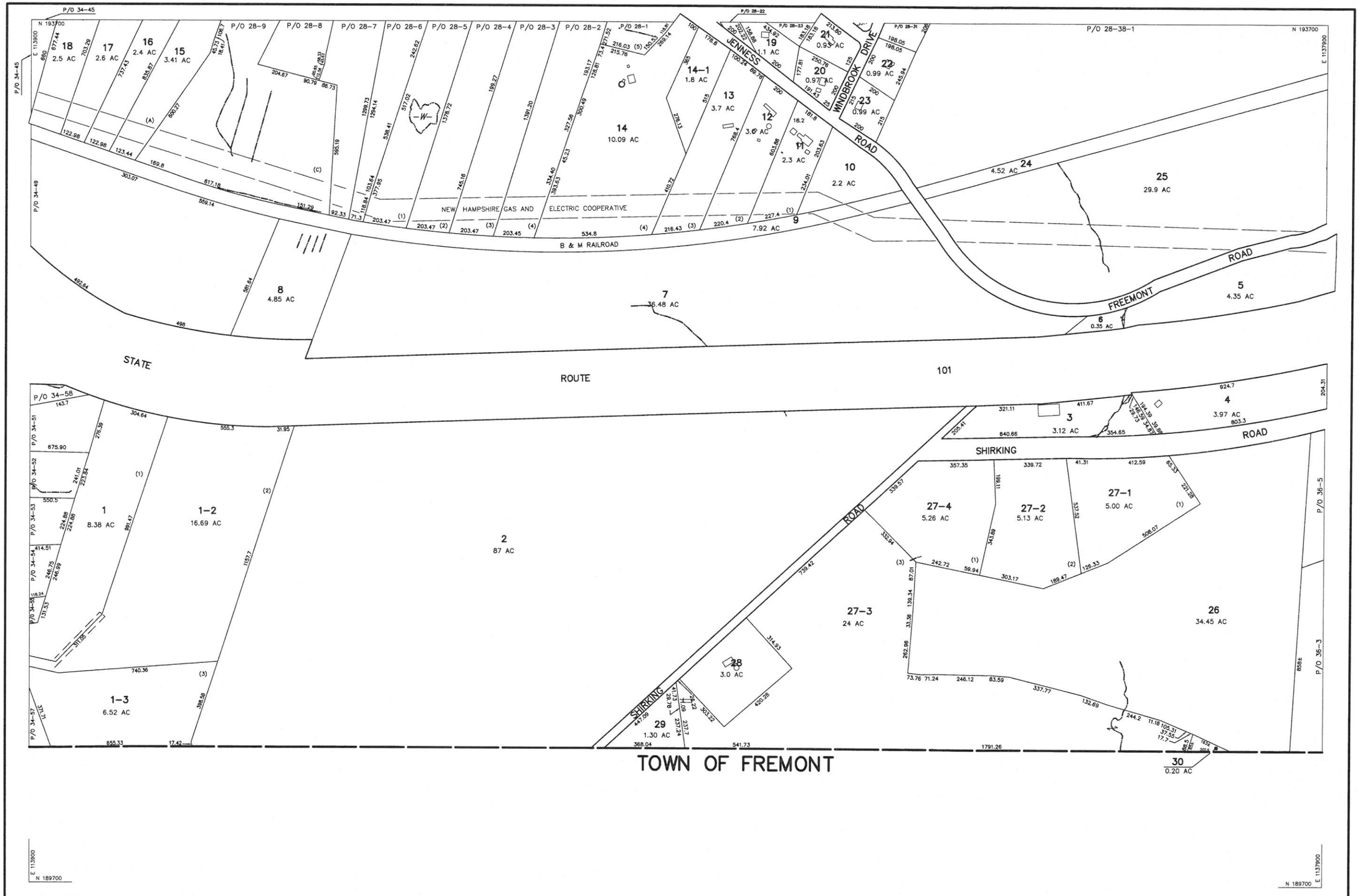

THIS MAP IS FOR ASSESSMENT PURPOSES. IT IS NOT VALID FOR LEGAL DESCRIPTION OR CONVEYANCE.

THE HORIZONTAL DATUM IS THE NEW HAMPSHIRE STATE PLANE COORDINATE SYSTEM, NAD 83.

ORIGINAL MAP DATA DEVELOPED BY JAMES W. SEWELL COMPANY.

REVISED & REPRINTED BY

CAI Technologies
Precision Mapping, Geospatial Solutions
11 PLEASANT STREET, LITTLETON, NH 03561
800 322 4540 - WWW.CAI-TECH.COM

LEGEND

PARCEL AREA . . . . . AC
MATCH LINE . . . . . P/O
WATER . . . . . W

SUBDIVISION LOT NO. . . . . (6-1)
BUILDING . . . . . .
RIGHT OF WAY/ACCESS . . . . . .
COMMON OWNERSHIP . . . . . .

FEET 50 0 200 400 600
SCALE 1" = 200'
METERS 50 0 50 100 150

REVISED TO : APRIL 1, 2016

PROPERTY MAPS

EPPING

NEW HAMPSHIRE

INDEX DIAGRAM

27	28	29
34		36

MAP NO. 35

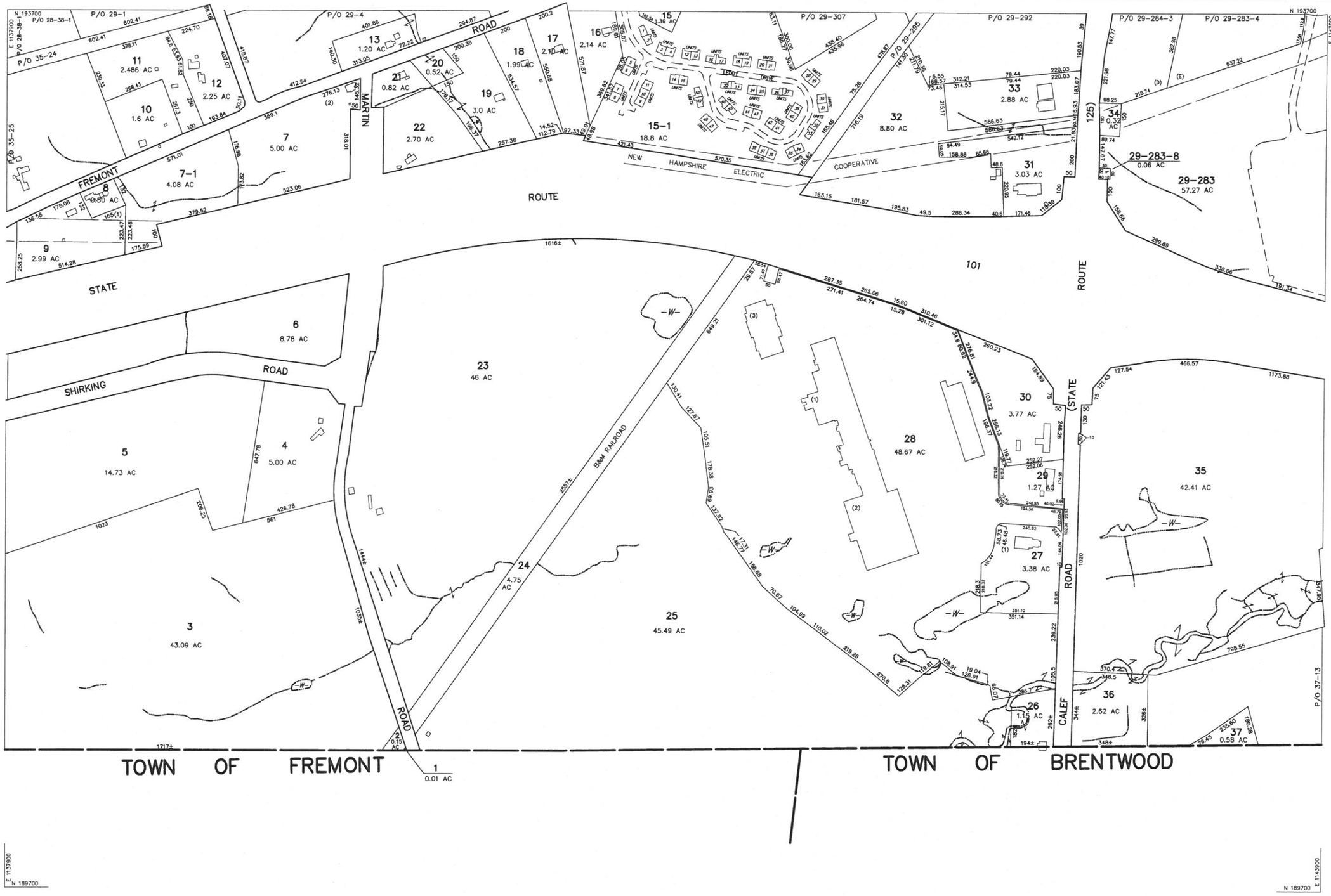

THIS MAP IS FOR ASSESSMENT PURPOSES. IT IS NOT VALID FOR LEGAL DESCRIPTION OR CONVEYANCE.

THE HORIZONTAL DATUM IS THE NEW HAMPSHIRE STATE PLANE COORDINATE SYSTEM, NAD 83.

ORIGINAL MAP DATA DEVELOPED BY JAMES W. SEWELL COMPANY.

REVISED & REPRINTED BY

CAI Technologies

Precision Mapping Geospatial Solutions

11 PLEASANT STREET, LITTLETON, NH 03561
800.322.4540 - WWW.CAI-TECH.COM

LEGEND

PARCEL AREA ..... AC
MATCH LINE ..... P/O
WATER ..... -W-
SUBDIVISION LOT NO. ..... (6-1)
BUILDING
RIGHT OF WAY/ACCESS
COMMON OWNERSHIP

SCALE 1" = 200'

FEET 50 0 200 400 600

METERS 50 0 50 100 150

REVISED TO : APRIL 1, 2016

PROPERTY MAPS

EPPING

NEW HAMPSHIRE

INDEX DIAGRAM

28	29	30
35		37

GN

MAP NO.

36

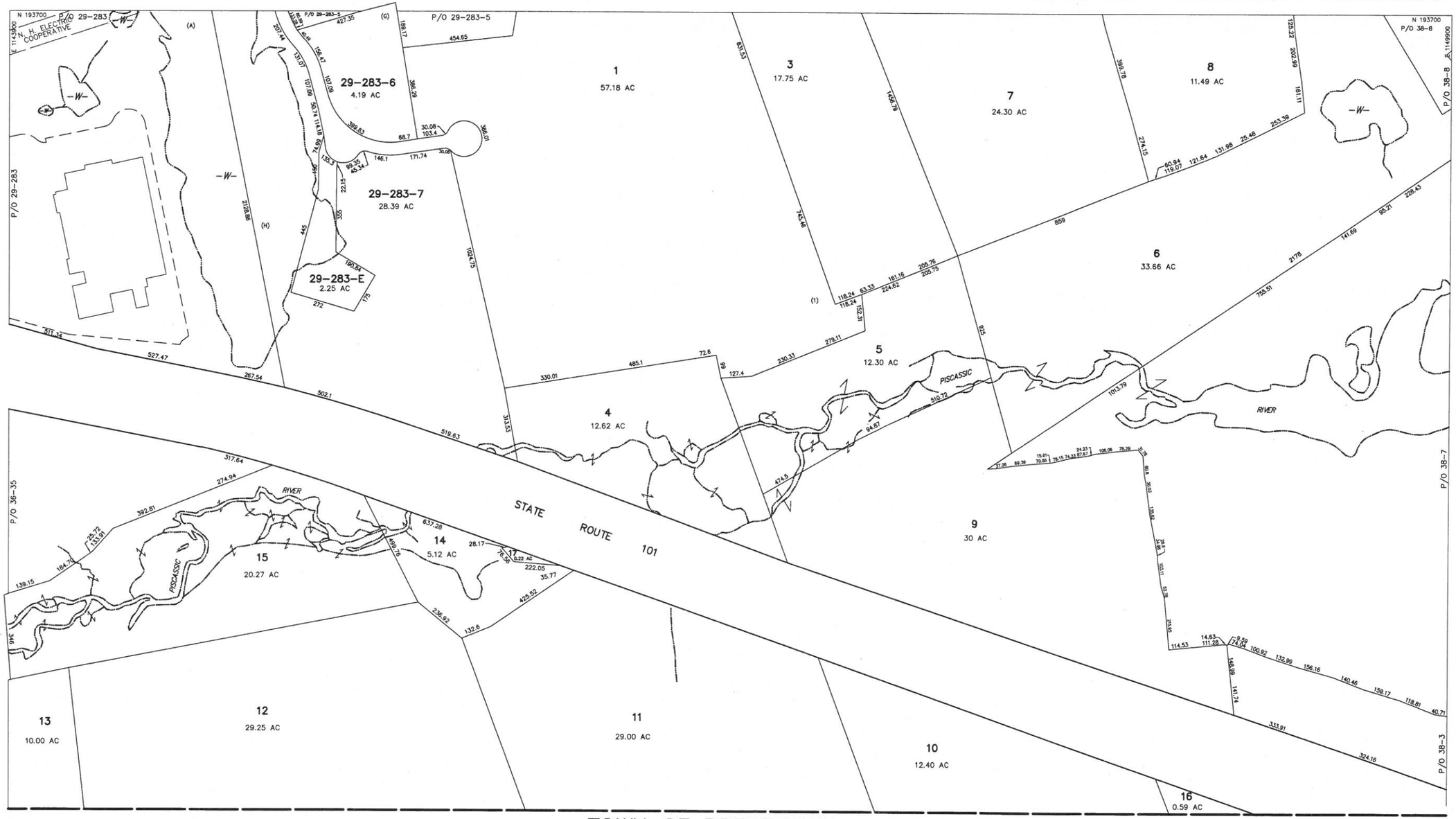

TOWN OF BRENTWOOD

THIS MAP IS FOR ASSESSMENT PURPOSES. IT IS NOT VALID FOR LEGAL DESCRIPTION OR CONVEYANCE.

THE HORIZONTAL DATUM IS THE NEW HAMPSHIRE STATE PLANE COORDINATE SYSTEM, NAD 83.

ORIGINAL MAP DATA DEVELOPED BY JAMES W. SEWELL COMPANY.

REVISED & REPRINTED BY

CAI Technologies
Precision Mapping Geospatial Solutions
11 PLEASANT STREET, LITTLETON, NH 03561
800.322.4540 - WWW.CAI-TECH.COM

LEGEND

PARCEL AREA . . . . . P/O . AC
MATCH LINE . . . . . .
WATER . . . . . -W-
SUBDIVISION LOT NO. . . . . (6-1)
BUILDING . . . . . .
RIGHT OF WAY/ACCESS . . . . . R/W
COMMON OWNERSHIP . . . . . .

SCALE 1" = 200'
FEET 50 0 200 400 600
METERS 50 0 50 100 150

REVISED TO : APRIL 1, 2016

PROPERTY MAPS

EPPING

NEW HAMPSHIRE

INDEX DIAGRAM

29	30	31
36		38

GN

MAP NO. 37

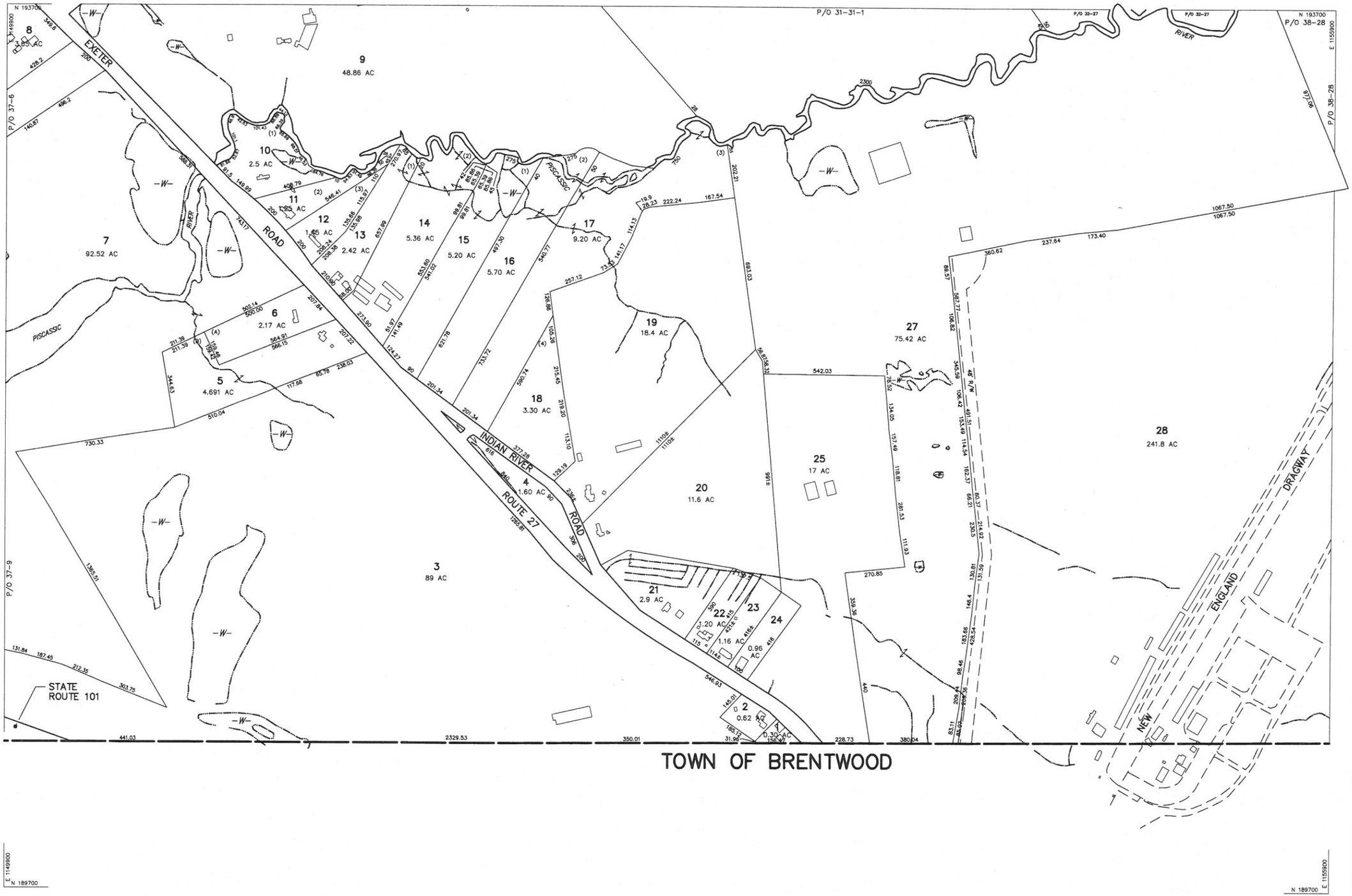

THIS MAP IS FOR ASSESSMENT PURPOSES. IT IS NOT VALID FOR LEGAL DESCRIPTION OR CONVEYANCE.

THE HORIZONTAL DATUM IS THE NEW HAMPSHIRE STATE PLANE COORDINATE SYSTEM, NAD 83.

ORIGINAL MAP DATA DEVELOPED BY JAMES W. SEWELL COMPANY.

REVISED & REPRINTED BY

CAI Technologies
Precision Mapping, Geospatial Solutions
11 PLEASANT STREET, LITTLETON, NH 03561
800.322.4540 - WWW.CAI-TECH.COM

LEGEND

PARCEL AREA . . . . . P/O . AC
MATCH LINE . . . . . .
WATER . . . . . -W-
SUBDIVISION LOT NO. . . . . (6-1)
BUILDING . . . . . .
RIGHT OF WAY/ACCESS . . . . . R/W
COMMON OWNERSHIP . . . . . .

SCALE 1" = 200'
FEET 50 0 200 400 600
METERS 50 0 50 100 150

REVISED TO : APRIL 1, 2016

PROPERTY MAPS

EPPING

NEW HAMPSHIRE

INDEX DIAGRAM

30	31	32
37		39

GN

MAP NO. 38

THIS MAP IS FOR ASSESSMENT PURPOSES. IT IS NOT VALID FOR LEGAL DESCRIPTION OR CONVEYANCE.

THE HORIZONTAL DATUM IS THE NEW HAMPSHIRE STATE PLANE COORDINATE SYSTEM, NAD 83.

ORIGINAL MAP DATA DEVELOPED BY JAMES W. SEWELL COMPANY.

REVISED & REPRINTED BY

CAI Technologies

Precision Mapping Geospatial Solutions

11 PLEASANT STREET, LITTLETON, NH 03561
800.322.4540 - WWW.CAI-TECH.COM

LEGEND

PARCEL AREA ..... AC
MATCH LINE ..... P/O
WATER ..... -W-

SUBDIVISION LOT NO. ..... (6-1)
BUILDING .....
RIGHT OF WAY/ACCESS .....
COMMON OWNERSHIP .....

SCALE 1" = 200'

FEET 50 0 200 400 600

50 0 50 100 150 METERS

REVISED TO : APRIL 1, 2016

PROPERTY MAPS

EPPING

NEW HAMPSHIRE

INDEX DIAGRAM

31 32 38

MAP NO.

39